



















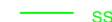
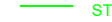































9938 STATE HWY 55 NW
 ANNANDALE, MN 55302
 320-963-2836
mclaughlin@consulttlr.com






27372 133RD ST
 PIERZ, MN - 19152823

KEY

 T	TELEPHONE	 M	MANHOLE		NEW HANDHOLE SMALL
 GAS	GAS MAIN	 W	WATER MANHOLE		NEW HANDHOLE LARGE
 E	UG POWER	 S	SANITARY MANHOLE	 H	HYDRANT
 E	EXISTING UNDERGROUND	 SS	STORM SEWER MANHOLE	 H	EXISTING HANDHOLE
 OHE	EXISTING AERIAL POWER	 ST	STREET LIGHTS	 P	EXISTING PEDESTAL TYPES
 W	WATER MAIN	 LT	EXISTING AERIAL POLE	 S	EXISTING SIGN
 SS	SANITARY SEWER	 FO	EQUIPMENT SHELTER	 T	EXISTING TREE
 ST	STORM SEWER	 P	RXR CROSS ARM		BILLBOARD SIGN
 LT	STREET LIGHTS	 CL	STREET LIGHT		CATCH BASIN
 FO	EXISTING FIBER	 RW	TRAFFIC LIGHT		
 P	PROPOSED ROUTE	 X	TELEPHONE MANHOLE		
 EOP	EDGE OF PAVEMENT	 R			
 CL	CENTERLINE	 G			
 RW	RIGHT OF WAY	 L			
 X	EXISTING FENCE	 W			
 R	RAILROAD TRACK	 LA			
 G	GUARDRAIL	 P			
 L	UTILITY EASEMENT	 B			
 W	RETAINING WALL				
 LA	LANDSCAPE				
 P	POND				
 B	BUILDING				

LEGEND

SP# = SPLICE POINT NUMBER
 HH# = HAND HOLE NUMBER
 = 30"x48"x48" HAND HOLE
 = 24"x36"x24" HAND HOLE
 FOSW = FRONT OF SIDE WALK
 BOC = BACK OF CURB
 EOP = EDGE OF PAVEMENT
 ORWL = OFF ROAD WHITE LINE
 EOGR = EDGE OF GRAVEL ROAD
 BOW = BACK OF WALL
 BOSW = BACK OF SIDE WALK



NORTH



1" = 50'



9938 STATE HWY 55 NW
ANNANDALE, MN 55302
320-963-2836
mlaughlin@consulttlr.com



THE LOCATIONS OF THE UTILITIES SHOWN ON THIS DRAWING ARE IN APPROXIMATE LOCATIONS. TLR CONSULTING INC. HEREBY DISCLAIMS ANY RESPONSIBILITY TO THIRD PARTIES FOR THE ACCURACY OF THIS INFORMATION. PERSONS WORKING IN THE AREA COVERED BY THIS DRAWING MUST CONTACT MINNESOTA'S GOPHER STATE ONE CALL SYSTEM TO ASCERTAIN THE LOCATION OF UNDERGROUND UTILITIES PRIOR TO PERFORMING ANY EXCAVATION.

DESIGN ENGINEER: MICHAEL LAUGHLIN

DRAWN BY: GREG VUKELICH

DATE: 09-24-2019

PROJECT NUMBER:

15113101E

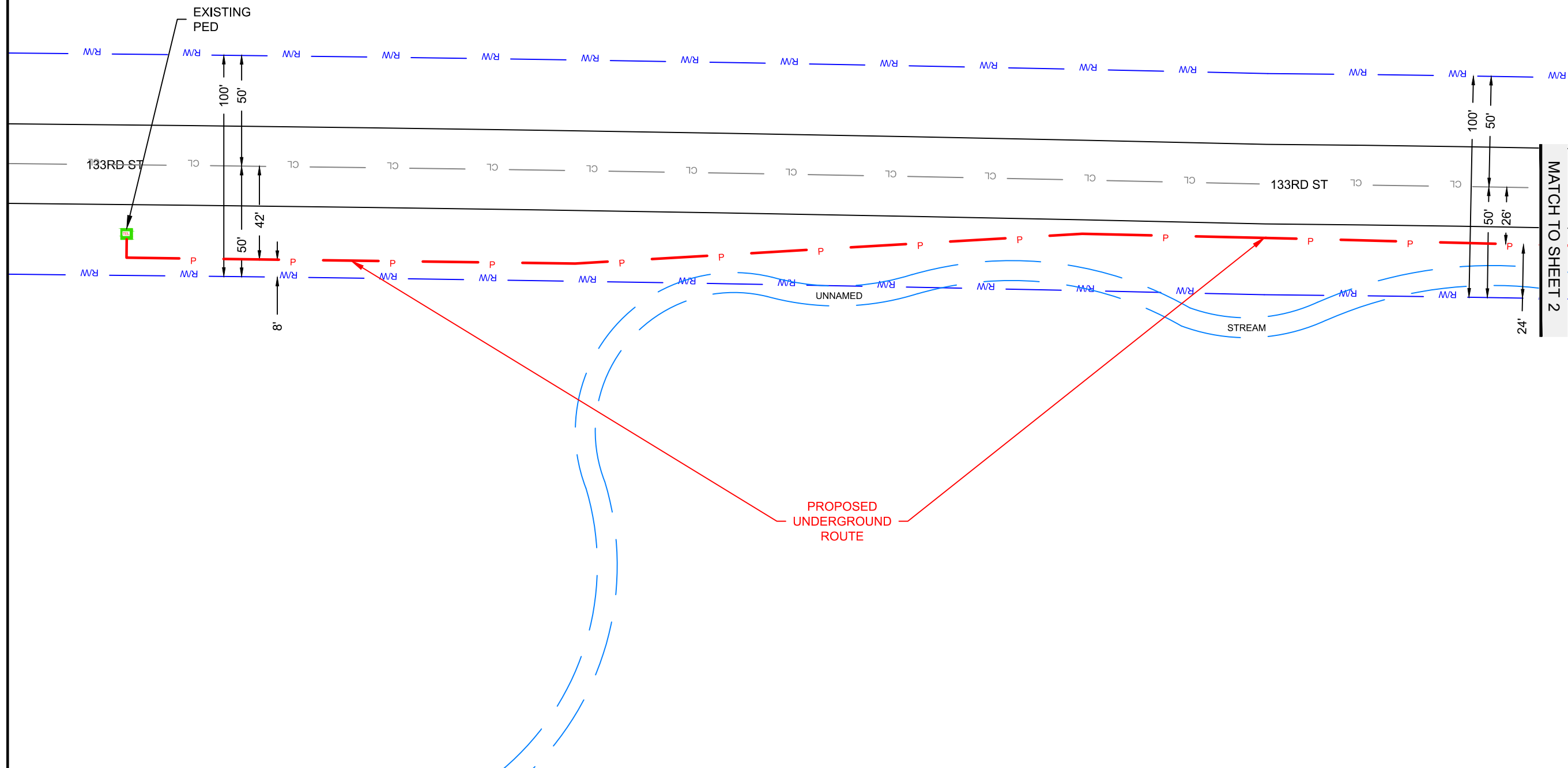
PROJECT NAME:


27372 133RD ST
PIERZ, MN - 19152823

SECTION: TOWNSHIP: RANGE:

16 040 30

SHEET 1 OF 3





NORTH



1" = 50'



9938 STATE HWY 55 NW
ANNANDALE, MN 55302
320-963-2836
mlaughlin@consulttlr.com



THE LOCATIONS OF THE UTILITIES SHOWN ON THIS DRAWING ARE IN APPROXIMATE LOCATIONS. TLR CONSULTING INC. HEREBY DISCLAIMS ANY RESPONSIBILITY TO THIRD PARTIES FOR THE ACCURACY OF THIS INFORMATION. PERSONS WORKING IN THE AREA COVERED BY THIS DRAWING MUST CONTACT MINNESOTA'S GOPHER STATE ONE CALL SYSTEM TO ASCERTAIN THE LOCATION OF UNDERGROUND UTILITIES PRIOR TO PERFORMING ANY EXCAVATION.

DESIGN ENGINEER: MICHAEL LAUGHLIN

DRAWN BY: GREG VUKELICH

DATE: 09-24-2019

PROJECT NUMBER:

15113101E


PROJECT NAME:

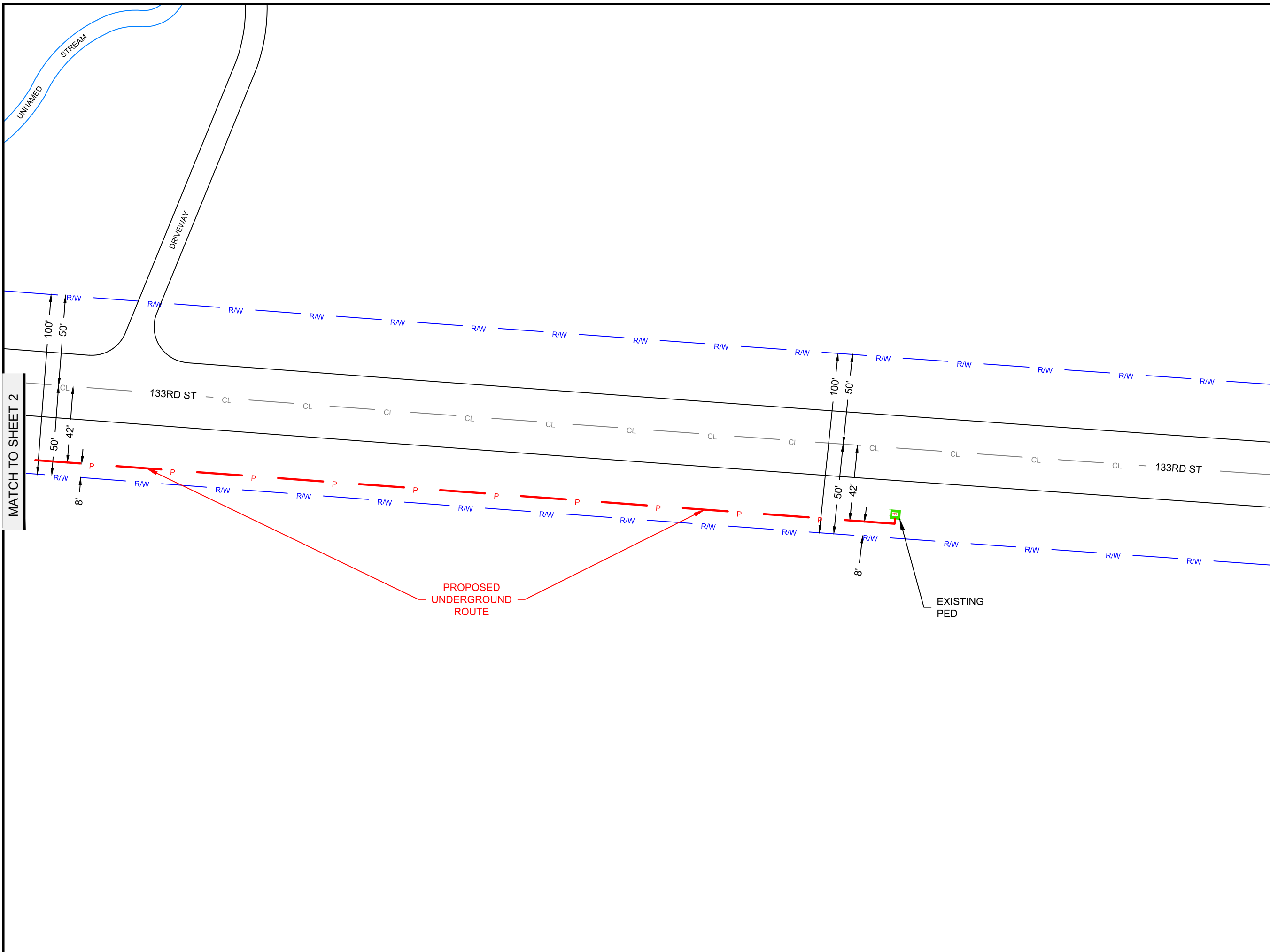
27372 133RD ST
PIERZ, MN - 19152823

SECTION: TOWNSHIP: RANGE:

16 040 30

SHEET 2 OF 3





NORTH



1" = 50'



9938 STATE HWY 55 NW
ANNANDALE, MN 55302
320-963-2836
mlaughlin@consulttlr.com



THE LOCATIONS OF THE UTILITIES SHOWN ON THIS DRAWING ARE IN APPROXIMATE LOCATIONS. TLR CONSULTING INC. HEREBY DISCLAIMS ANY RESPONSIBILITY TO THIRD PARTIES FOR THE ACCURACY OF THIS INFORMATION. PERSONS WORKING IN THE AREA COVERED BY THIS DRAWING MUST CONTACT MINNESOTA'S GOPHER STATE ONE CALL SYSTEM TO ASCERTAIN THE LOCATION OF UNDERGROUND UTILITIES PRIOR TO PERFORMING ANY EXCAVATION.

DESIGN ENGINEER: MICHAEL LAUGHLIN
DRAWN BY: GREG VUKELICH
DATE: 09-24-2019

PROJECT NUMBER:
15113101E

PROJECT NAME:
27372 133RD ST
PIERZ, MN - 19152823

SECTION: TOWNSHIP: RANGE:
16 040 30

SHEET 3 OF 3