

MORRISON COUNTY CO RD 210 PERMIT - NODE DETAIL

<u>PROJECT NUMBER</u>	<u>NODE</u>	<u>SHEET NUMBER</u>
N.613661	4012	4,4A

TO SHEET 2

SECTION 27

SECTION 26

DIRECTIONAL BORE @ 60"  
PULL NEW HDPE 1.25" DUCT  
BLOW NEW 48 FIBER CABLE IN DUCT

LEGEND

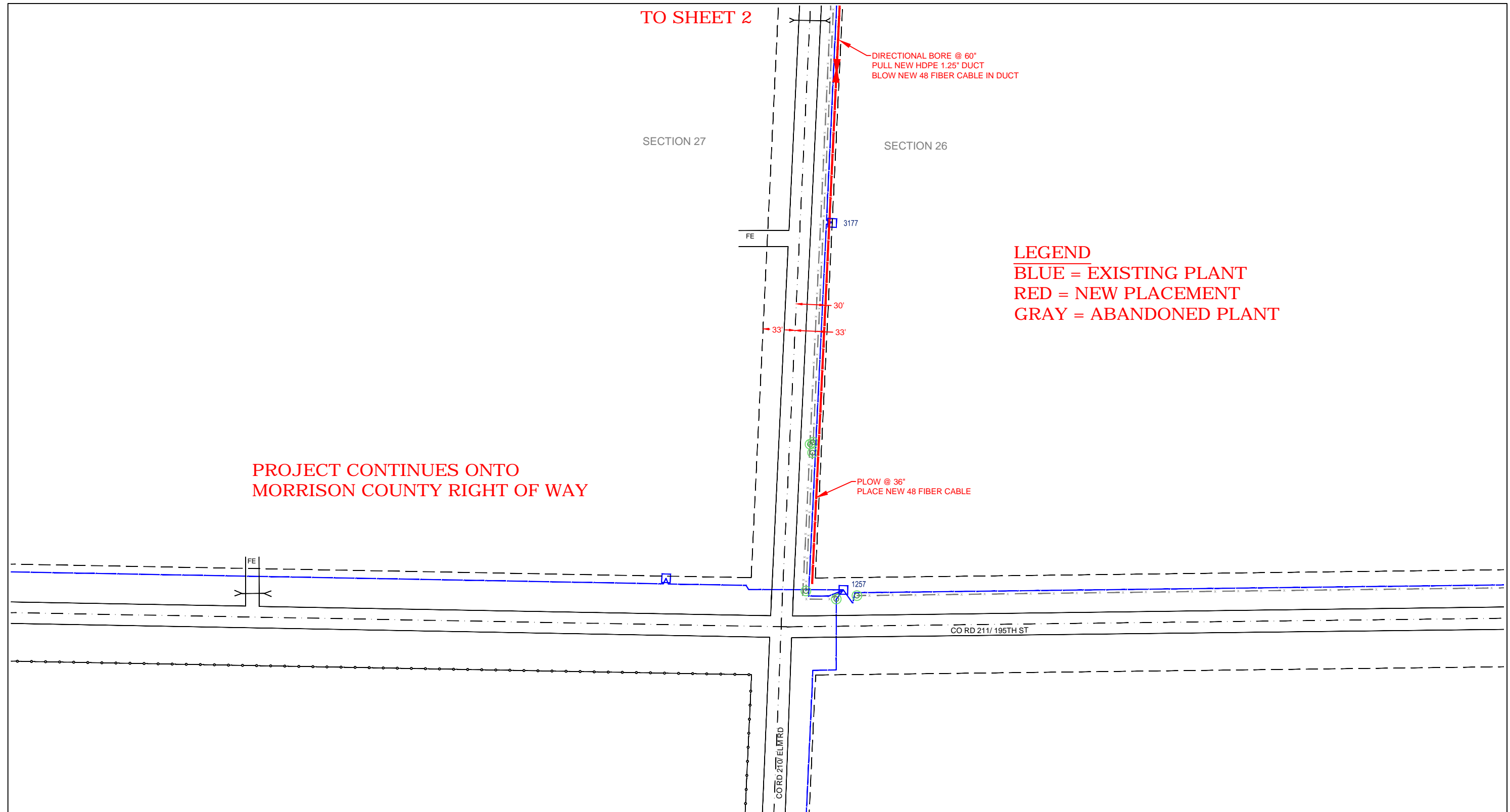
BLUE = EXISTING PLANT

RED = NEW PLACEMENT

GRAY = ABANDONED PLANT

PROJECT CONTINUES ONTO  
MORRISON COUNTY RIGHT OF WAY

PLOW @ 36"  
PLACE NEW 48 FIBER CABLE



REVISIONS	
DATE	DESCRIPTION

**ECD: 2020-10-01**

ISSUE: 1  
 WC CLLI: LTFLMNLF  
EXCEPT AS MAY BE OTHERWISE PROVIDED BY CONTRACT, THESE DRAWINGS AND SPECIFICATIONS SHALL REMAIN THE PROPERTY OF CENTURYLINK BEING ISSUED IN STRICT CONFIDENCE AND SHALL NOT BE REPRODUCED, COPIED, OR USED FOR ANY PURPOSE WITHOUT SPECIFIC WRITTEN PERMISSION.

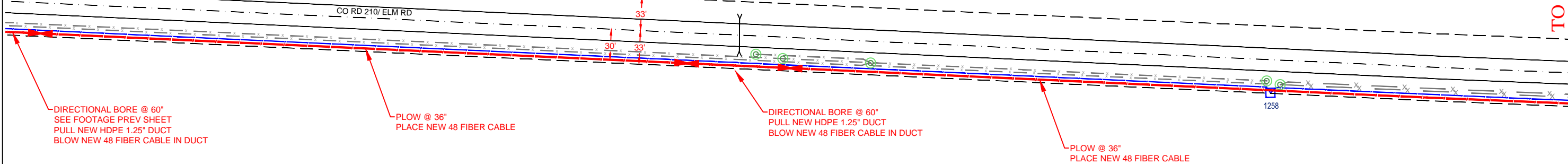
FW PROJECT	WFMT PROJECT:	COMMUNITY NAME	ENGINEERING CONTACT	CONTRACT ENGINEER	CONSTRUCTION COORDINATOR	SPlicing COORDINATOR	SECTION: 26/27	DESC: CAF II - LTFLMNLF - BACKBONE PROJECT ROUTE 4	
<b>N.212017</b>	<b>F.2587482</b>	NAME: LITTLE FALLS CITY: LITTLE FALLS	NAME: BILL GACKE PHONE: 320-255-8202	NAME: AUGIE NOYD COMPANY: RVW, INC	NAME: BILL GACKE PHONE: 320-255-8202	NAME: MICHAEL PEART PHONE: 320-231-3020	TOWNSHIP: 130N	EXCH KEY: 3409	REM KEY: N/A
							RANGE: 30W	SCALE: 1"=100'	DATE: 2-26-2020
									<b>SHEET: 1 OF 4</b>

SECTION 27

**LEGEND**  
 BLUE = EXISTING PLANT  
 RED = NEW PLACEMENT  
 GRAY = ABANDONED PLANT

TO SHEET 1

TO SHEET 3



SECTION 26

REVISIONS	
DATE	DESCRIPTION



ECD: **2020-10-01**



EXCEPT AS MAY BE OTHERWISE PROVIDED BY CONTRACT, THESE DRAWINGS AND SPECIFICATIONS SHALL REMAIN THE PROPERTY OF CENTURYLINK BEING ISSUED IN STRICT CONFIDENCE AND SHALL NOT BE REPRODUCED, COPIED, OR USED FOR ANY PURPOSE WITHOUT SPECIFIC WRITTEN PERMISSION.

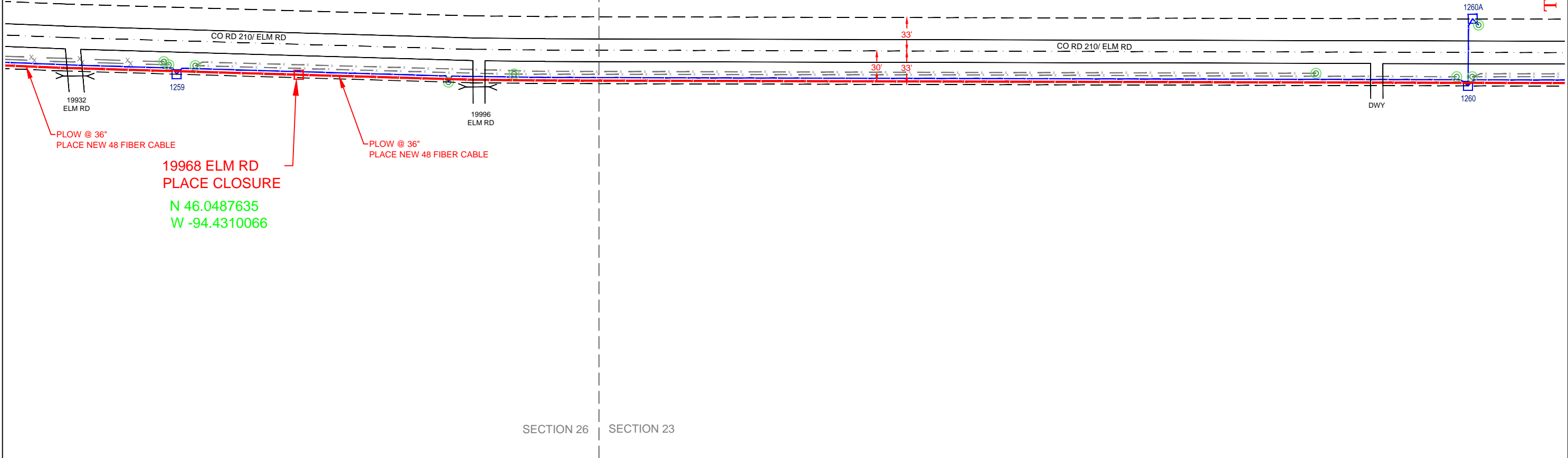
FW PROJECT	WFMT PROJECT:	COMMUNITY NAME	ENGINEERING CONTACT	CONTRACT ENGINEER	CONSTRUCTION COORDINATOR	SPlicing COORDINATOR	SECTION: 26	DESC: CAF II - LTFLMNLF - BACKBONE PROJECT ROUTE 4	
<b>N.212017</b>	<b>F.2587482</b>	NAME: LITTLE FALLS CITY: LITTLE FALLS	NAME: BILL GACKE PHONE: 320-255-8202	NAME: AUGIE NOYD COMPANY: RVW, INC	NAME: BILL GACKE PHONE: 320-255-8202	NAME: MICHAEL PEART PHONE: 320-231-3020	TOWNSHIP: 130N	EXCH KEY: 3409	REM KEY: N/A
							RANGE: 30W	SCALE: 1"=100'	DATE: 2-26-2020
									<b>SHEET: 2 OF 4</b>

SECTION 27 SECTION 22

**LEGEND**  
**BLUE = EXISTING PLANT**  
**RED = NEW PLACEMENT**  
**GRAY = ABANDONED PLANT**

TO SHEET 2

TO SHEET 4



REVISIONS	
DATE	DESCRIPTION



**ECD: 2020-10-01**



EXCEPT AS MAY BE OTHERWISE PROVIDED BY CONTRACT, THESE DRAWINGS AND SPECIFICATIONS SHALL REMAIN THE PROPERTY OF CENTURYLINK BEING ISSUED IN STRICT CONFIDENCE AND SHALL NOT BE REPRODUCED, COPIED, OR USED FOR ANY PURPOSE WITHOUT SPECIFIC WRITTEN PERMISSION.

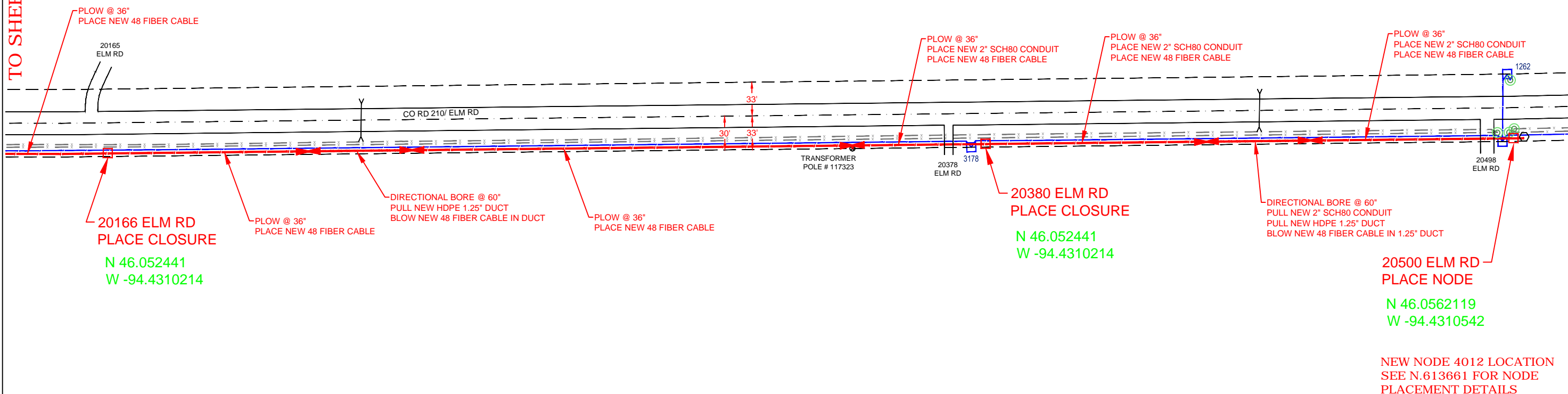
FW PROJECT	WFMT PROJECT:	COMMUNITY NAME	ENGINEERING CONTACT	CONTRACT ENGINEER	CONSTRUCTION COORDINATOR	SPLICING COORDINATOR	SECTION: 26/23	DESC: CAF II - LTFLMNLF - BACKBONE PROJECT ROUTE 4	
<b>N.212017</b>	<b>F.2587482</b>	NAME: LITTLE FALLS CITY: LITTLE FALLS	NAME: BILL GACKE PHONE: 320-255-8202	NAME: AUGIE NOYD COMPANY: RVW, INC	NAME: BILL GACKE PHONE: 320-255-8202	NAME: MICHAEL PEART PHONE: 320-231-3020	TOWNSHIP: 130N	EXCH KEY: 3409	REM KEY: N/A
							RANGE: 30W	SCALE: 1"=100'	DATE: 2-26-2020

**SHEET: 3 OF 4**

SECTION 22

**LEGEND**  
 BLUE = EXISTING PLANT  
 RED = NEW PLACEMENT  
 GRAY = ABANDONED PLANT

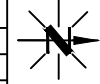

TO SHEET 3



SEE MORISON COUNTY PERMIT SHEET 4A FOR PLACEMENT DETAILS

SECTION 23

REVISIONS	
DATE	DESCRIPTION

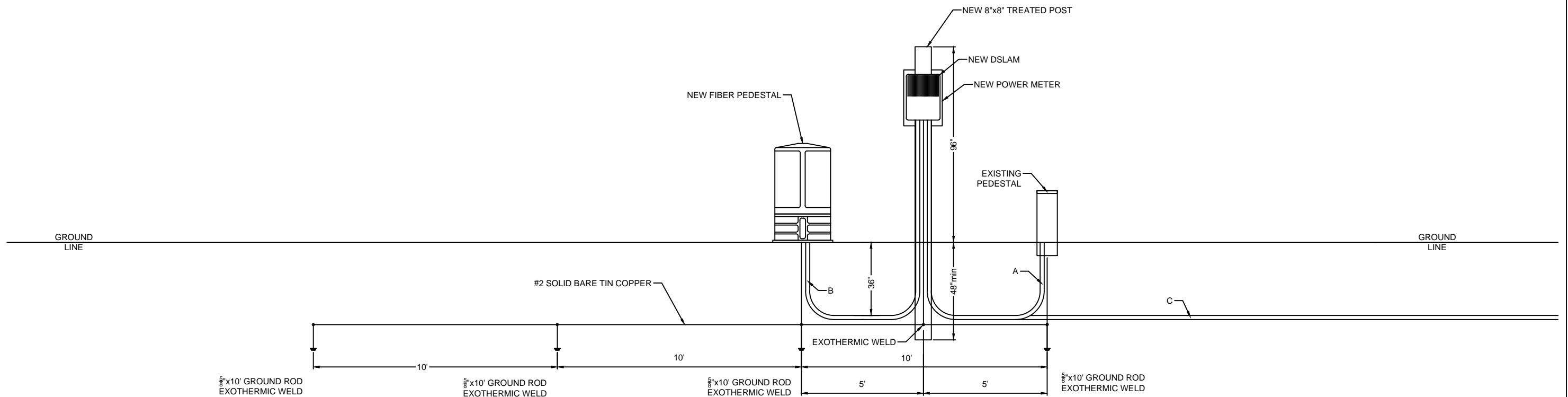

**ECD: 2020-10-01**


ISSUE: 1  
 WC CLLI: LTFLMNLF  
EXCEPT AS MAY BE OTHERWISE PROVIDED BY CONTRACT, THESE DRAWINGS AND SPECIFICATIONS SHALL REMAIN THE PROPERTY OF CENTURYLINK BEING ISSUED IN STRICT CONFIDENCE AND SHALL NOT BE REPRODUCED, COPIED, OR USED FOR ANY PURPOSE WITHOUT SPECIFIC WRITTEN PERMISSION.

FW PROJECT	WFMT PROJECT:	COMMUNITY NAME	ENGINEERING CONTACT	CONTRACT ENGINEER	CONSTRUCTION COORDINATOR	SPLICING COORDINATOR	SECTION: 23	DESC: CAF II - LTFLMNLF - BACKBONE PROJECT ROUTE 4	
<b>N.212017</b>	<b>F.2587482</b>	NAME: LITTLE FALLS CITY: LITTLE FALLS	NAME: BILL GACKE PHONE: 320-255-8202	NAME: AUGIE NOYD COMPANY: RVW, INC	NAME: BILL GACKE PHONE: 320-255-8202	NAME: MICHAEL PEART PHONE: 320-231-3020	TOWNSHIP: 130N	EXCH KEY: 3409	REM KEY: N/A
							RANGE: 30W	SCALE: 1"=100'	DATE: 2-26-2020

**NODE 4012 SITE DETAIL**  
**20500 ELM RD**

- A 1-2" CONDUIT  
EQUIPPED WITH COPPER CABLE
- B 1-1.25" ARMORED INNERDUCT  
EQUIPPED WITH FIBER OPTIC CABLE
- C 1-2" SCH.80 CONDUIT  
POWER FEED



NOTE: ALL RUNNING LINES OF NEW CONDUIT AND FIBER CABLES TO BE PLACED AT A MINIMUM DEPTH OF 36" BELOW GRADE.

GROUND FIELD:  
5/8"x10' GROUND RODS, TOP OF ALL RODS 36" DEPTH WITH 10' SEPARATION BETWEEN RODS. GROUND FIELD TO BE PLACED LONGITUDINALLY IN TRENCH.

REVISIONS	
DATE	DESCRIPTION



**ECD: 2020-10-01**



ISSUE: **1**  
WC CLLI: **LTFLMNLF**  
EXCEPT AS MAY BE OTHERWISE PROVIDED BY CONTRACT, THESE DRAWINGS AND SPECIFICATIONS SHALL REMAIN THE PROPERTY OF CENTURYLINK BEING ISSUED IN STRICT CONFIDENCE AND SHALL NOT BE REPRODUCED, COPIED, OR USED FOR ANY PURPOSE WITHOUT SPECIFIC WRITTEN PERMISSION.

FW PROJECT	WFMT PROJECT:	COMMUNITY NAME	ENGINEERING CONTACT	CONTRACT ENGINEER	CONSTRUCTION COORDINATOR	SPLICING COORDINATOR	SECTION: <b>23</b>	DESC: <b>CAF II - LTFLMNLF - BACKBONE PROJECT ROUTE 4</b>	
<b>N.212017</b>	<b>F.2587482</b>	NAME: <b>LITTLE FALLS</b> CITY: <b>LITTLE FALLS</b>	NAME: <b>BILL GACKE</b> PHONE: <b>320-255-8202</b>	NAME: <b>AUGIE NOYD</b> COMPANY: <b>RVW, INC</b>	NAME: <b>BILL GACKE</b> PHONE: <b>320-255-8202</b>	NAME: <b>MICHAEL PEART</b> PHONE: <b>320-231-3020</b>	TOWNSHIP: <b>130N</b>	EXCH KEY: <b>3409</b>	REM KEY: <b>N/A</b>
							RANGE: <b>30W</b>	SCALE: <b>1"=100'</b>	DATE: <b>2-26-2020</b>
									<b>SHEET: 4A OF 4</b>