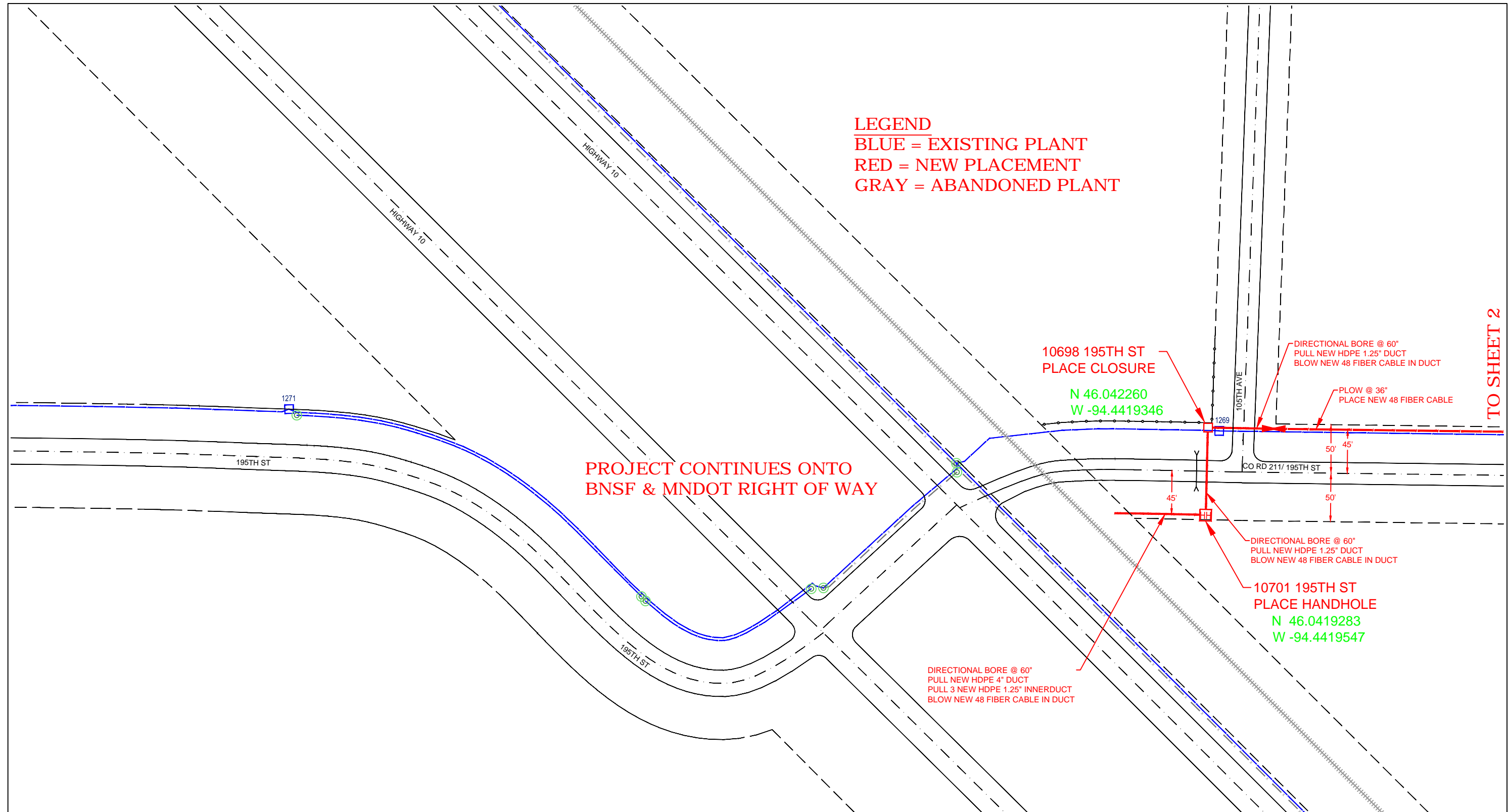


MORRISON COUNTY CO RD 211 PERMIT - NODE DETAIL

<u>PROJECT NUMBER</u>	<u>NODE</u>	<u>SHEET NUMBER</u>
N/A	N/A	N/A



LEGEND
 BLUE = EXISTING PLANT
 RED = NEW PLACEMENT
 GRAY = ABANDONED PLANT



PROJECT CONTINUES ONTO
 BNSF & MNDOT RIGHT OF WAY

TO SHEET 2

REVISIONS	
DATE	DESCRIPTION

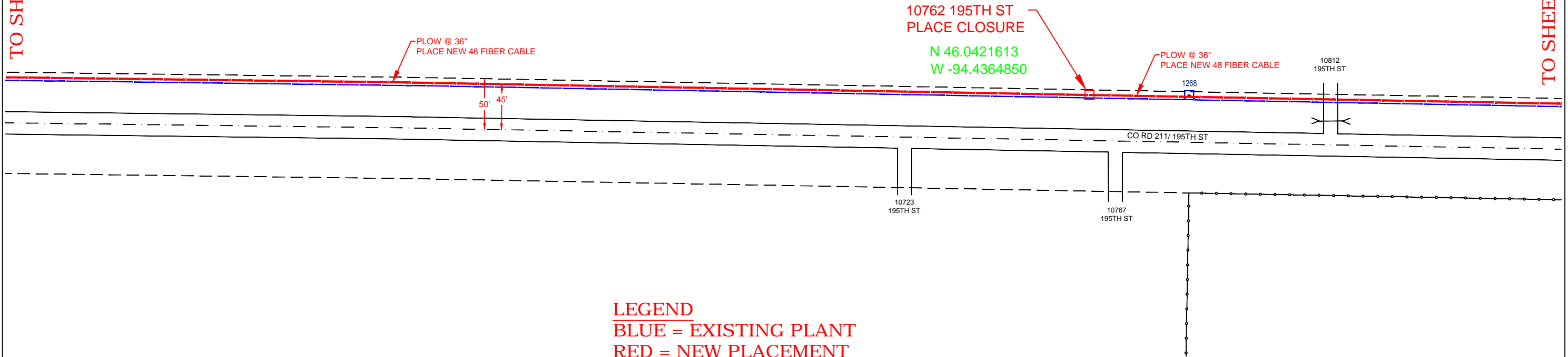

ECD: 2020-10-01


ISSUE: 1
 WC CLLI: LTFLMNLF
EXCEPT AS MAY BE OTHERWISE PROVIDED BY CONTRACT, THESE DRAWINGS AND SPECIFICATIONS SHALL REMAIN THE PROPERTY OF CENTURYLINK BEING ISSUED IN STRICT CONFIDENCE AND SHALL NOT BE REPRODUCED, COPIED, OR USED FOR ANY PURPOSE WITHOUT SPECIFIC WRITTEN PERMISSION.

FW PROJECT	WFMT PROJECT:	COMMUNITY NAME	ENGINEERING CONTACT	CONTRACT ENGINEER	CONSTRUCTION COORDINATOR	SPLICING COORDINATOR	SECTION: 27	DESC: CAF II - LTFLMNLF - BACKBONE PROJECT ROUTE 4		
N.212017	F.2587482	NAME: LITTLE FALLS CITY: LITTLE FALLS	NAME: BILL GACKE PHONE: 320-255-8202	NAME: AUGIE NOYD COMPANY: RVW, INC	NAME: BILL GACKE PHONE: 320-255-8202	NAME: MICHAEL PEART PHONE: 320-231-3020	TOWNSHIP: 130N	EXCH KEY: 3409	REM KEY: N/A	SHEET: 1 OF 3
							RANGE: 30W	SCALE: 1"=100'	DATE: 2-26-2020	

TO SHEET 1

TO SHEET 3



LEGEND
 BLUE = EXISTING PLANT
 RED = NEW PLACEMENT
 GRAY = ABANDONED PLANT

REVISIONS	
DATE	DESCRIPTION



ECD: **2020-10-01**



EXCEPT AS MAY BE OTHERWISE PROVIDED BY CONTRACT, THESE DRAWINGS AND SPECIFICATIONS SHALL REMAIN THE PROPERTY OF CENTURYLINK BEING ISSUED IN STRICT CONFIDENCE AND SHALL NOT BE REPRODUCED, COPIED, OR USED FOR ANY PURPOSE WITHOUT SPECIFIC WRITTEN PERMISSION.

FW PROJECT	WFMT PROJECT:	COMMUNITY NAME	ENGINEERING CONTACT	CONTRACT ENGINEER	CONSTRUCTION COORDINATOR	SPlicing COORDINATOR	SECTION:	DESC: CAF II - LTFLMNLf - BACKBONE PROJECT ROUTE 4		
N.212017	F.2587482	NAME: LITTLE FALLS CITY: LITTLE FALLS	NAME: BILL GACKE PHONE: 320-255-8202	NAME: AUGIE NOYD COMPANY: RVW, INC	NAME: BILL GACKE PHONE: 320-255-8202	NAME: MICHAEL PEART PHONE: 320-231-3020	TOWNSHIP: 130N	EXCH KEY: 3409	REM KEY: N/A	SHEET: 2 OF 3
							RANGE: 30W	SCALE: 1"=100'	DATE: 2-26-2020	

SECTION 27

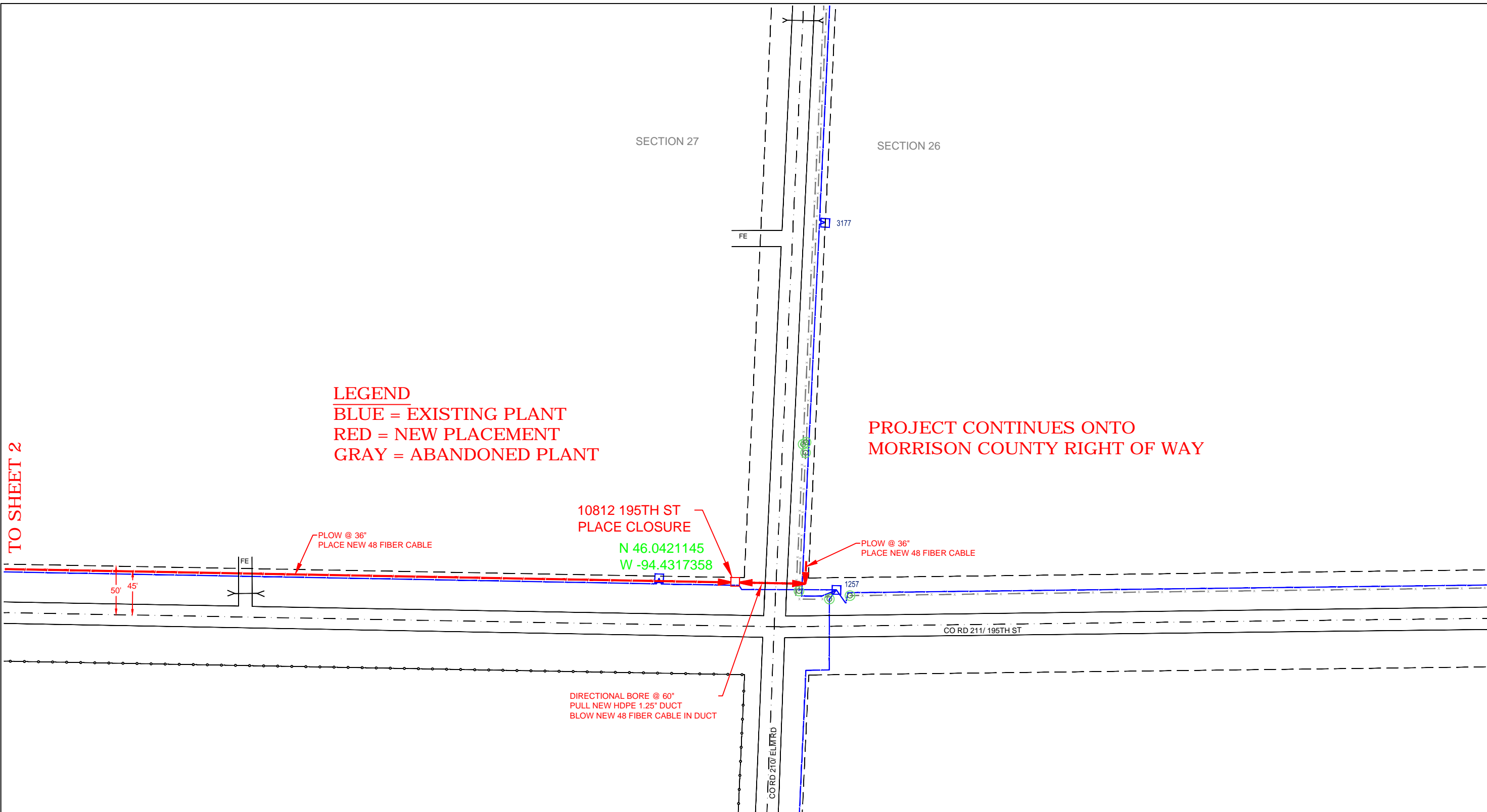
SECTION 26

LEGEND

- BLUE = EXISTING PLANT
- RED = NEW PLACEMENT
- GRAY = ABANDONED PLANT

PROJECT CONTINUES ONTO MORRISON COUNTY RIGHT OF WAY

TO SHEET 2



10812 195TH ST
PLACE CLOSURE
N 46.0421145
W -94.4317358

PLOW @ 36"
PLACE NEW 48 FIBER CABLE

PLOW @ 36"
PLACE NEW 48 FIBER CABLE

DIRECTIONAL BORE @ 60"
PULL NEW HDPE 1.25" DUCT
BLOW NEW 48 FIBER CABLE IN DUCT

CORD 211/ 195TH ST

CORD 210/ ELMTRD

REVISIONS	
DATE	DESCRIPTION



ECD: 2020-10-01



EXCEPT AS MAY BE OTHERWISE PROVIDED BY CONTRACT, THESE DRAWINGS AND SPECIFICATIONS SHALL REMAIN THE PROPERTY OF CENTURYLINK BEING ISSUED IN STRICT CONFIDENCE AND SHALL NOT BE REPRODUCED, COPIED, OR USED FOR ANY PURPOSE WITHOUT SPECIFIC WRITTEN PERMISSION.

FW PROJECT	WFMT PROJECT:	COMMUNITY NAME	ENGINEERING CONTACT	CONTRACT ENGINEER	CONSTRUCTION COORDINATOR	SPlicing COORDINATOR	SECTION:	DESC: CAF II - LTFLMNLf - BACKBONE PROJECT ROUTE 4		
N.212017	F.2587482	NAME: LITTLE FALLS CITY: LITTLE FALLS	NAME: BILL GACKE PHONE: 320-255-8202	NAME: AUGIE NOYD COMPANY: RVW, INC	NAME: BILL GACKE PHONE: 320-255-8202	NAME: MICHAEL PEART PHONE: 320-231-3020	TOWNSHIP:	EXCH KEY:	REM KEY:	SHEET: 3 OF 3
							130N	3409	N/A	
							RANGE:	SCALE:	DATE:	
							30W	1"=100'	2-26-2020	