









Overview



Legend

-  Political Township
-  Parcels
- Road Centerlines**
-  US/State Hwy
-  CSAH; County Roa
-  Township
-  Roads

Parcel ID	310413001	Alternate ID	n/a	Owner Address	TYLER P ZEHNER
Sec/Twp/Rng	34/128/031	Class	4BB1-Residential Non-Homestead single unit		PO BOX 126
Property Address	6271 45TH AVE	Acreage	5		UPSALA MN 56384
	SWANVILLE MN 56382				

District SWANVILLE TWP-School District 487
Brief Tax Description S 319.0 FT OF E 681.0 FT, SUBJ TO 45TH AVE ON E

(Note: Not to be used on legal documents)

Disclaimer: The maps and data available for access at this website are provided "as is" without warranty or any representation of accuracy, timeliness, or completeness. There are no warranties, expressed or implied, as to the appropriate use of the maps and data or the fitness for a particular purpose. The maps and associated data at this website do not represent a survey. No liability is assumed for the accuracy of the data delineated on any map, either expressed or implied.

This imagery is displayed at a scale of 1 inch=9 inch pixel resolution, (9 inches on the ground is 1 pixel on your screen). In the areas of Pierz and the NW/NE lakes, the image is 1 inch=3 inch pixel resolution and is the highest quality imagery on this site. These images were flown by Pictometry in the spring of 2017 for the 9", and fall of 2017 for the 3".

Date created: 4/30/2020

Last Data Uploaded: 4/30/2020 3:19:11 AM

Developed by  **Schneider**
GEOSPATIAL