







Overview



Legend

-  Political Township
-  Road Centerlines
-  US/State Hwy
-  CSAH; County Roa
-  Township
-  Roads

This imagery is displayed at a scale of 1 inch=9 inch pixel resolution, (9 inches on the ground is 1 pixel on your screen). In the areas of Pierz and the NW/NE lakes, the image is 1 inch=3 inch pixel resolution and is the highest quality imagery on this site. These Images were flown by Pictometry in the spring of 2017 for the 9", and fall of 2017 for the 3".

Date created: 6/24/2020
Last Data Uploaded: 6/24/2020 4:29:59 AM

Developed by  Schneider
GEO SPATIAL