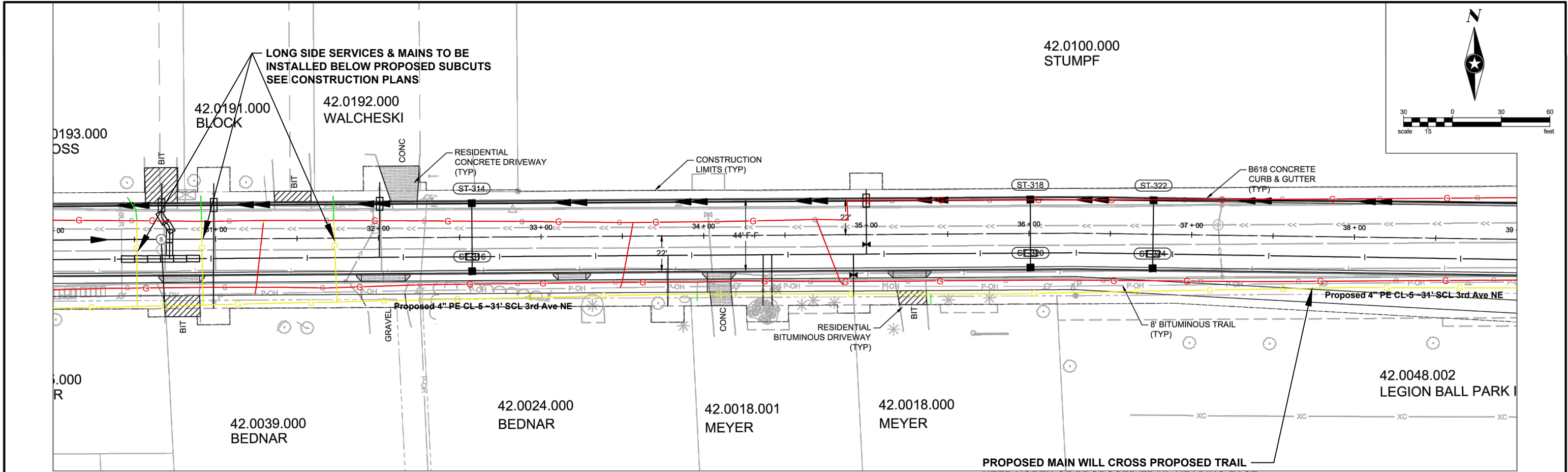


2/10/2021 4:06:46 PM DESIGNER EXPRESS DESIGN

Save: 10/30/2020 2:18 PM jpriffin Plot: 10/30/2020 7:12 PM P:\KOMMORR\1504395-final-dgn\51-drawings\10-Civil\cad\dwg\sheet\MC15043952.dwg

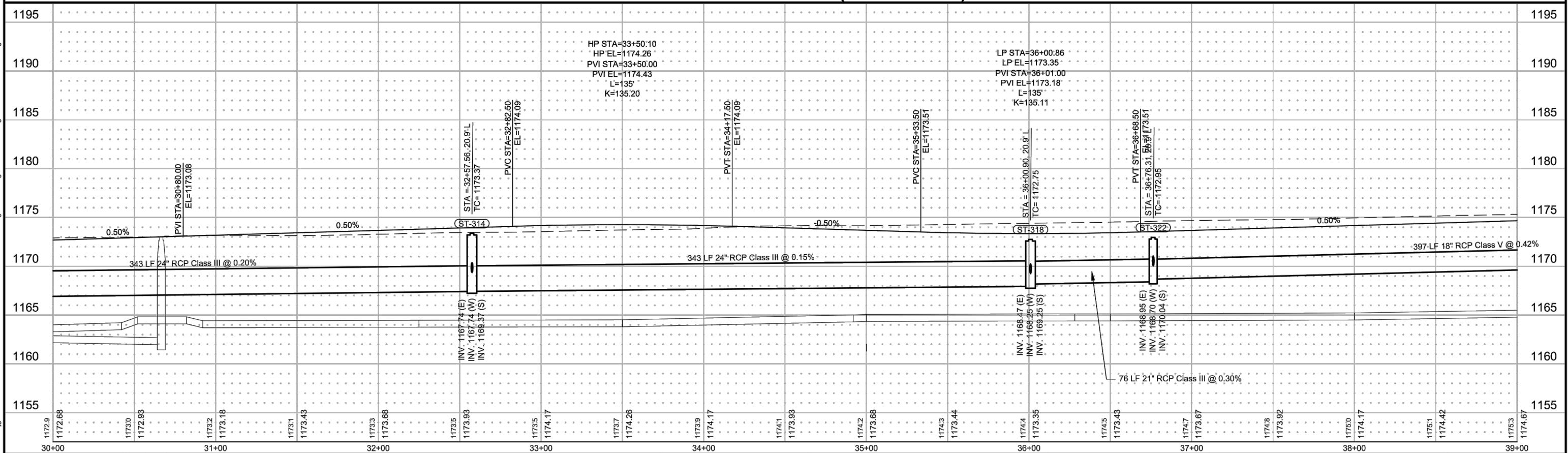




BENCHMARK EL. 1175.58
TNH SE QUAD CSAH 39 & EDWARD ST

3RD AVENUE NW (CSAH 39)

PROPOSED MAIN WILL CROSS PROPOSED TRAIL
KEEP NORTH OF PROPOSED TRAIL HEADING EAST
KEEP SOUTH OF PROPOSED TRAIL HEADING WEST

BENCHMARK EL. 1176.83
TNH SOUTH SIDE CSAH 39 & 226 3RD AVE NE



DRAWN BY: JRG					 PHONE: 320.229.4300 1200 25TH AVENUE SOUTH P.O. BOX 1717 ST. CLOUD, MN 56302-1717 www.sehinc.com	I HEREBY CERTIFY THAT THIS PLAN WAS PREPARED BY ME OR UNDER MY DIRECT SUPERVISION AND THAT I AM A DULY LICENSED PROFESSIONAL ENGINEER UNDER THE LAWS OF THE STATE OF MINNESOTA  SCOTT D. HEDLUND, PE (MN) Date: 10/07/2020 Lic. No. 40686	MORRISON COUNTY, MINNESOTA SAP 049-643-017; SAP 049-639-014; SP 049-591-005	STREET & STORM SEWER PLAN & PROFILE 2021 CSAH 43 & 39 RECONSTRUCTION AND SRTS	FILE NO. MORRCC 150439	47 97
DESIGNER: JRG										
CHECKED BY: SDH										
DESIGN TEAM	NO.	BY	DATE	REVISIONS						