

# MORRISON COUNTY PUBLIC WORKS DEPARTMENT PERMIT APPLICATION FOR WORK ON COUNTY HIGHWAY RIGHT OF WAY

**PERMIT FEE: \$25.00**

DESCRIPTION OF WORK: (be specific) The Proposed Route would start at the intersection of CSAH #51 and CR #273 heading North .81 miles or 4,256 feet ending, including 4 road crossing.

Work to start on or after April 1st, 2011 and completed on or before Dec. 31st, 2011

CSAH/CO. RD. NUMBER: CR #273

LOCATION: .81 miles North of the inters. of CSAH #51 and CR #273 on the West side of the road

APPLICANT'S NAME: Consolidated Telecommunications Company (Steve Gilbert)

ADDRESS: 1102 Madison Street; Brainerd, MN 56401

PHONE NUMBER: (218) 454-1234

CONTRACTOR'S NAME: \_\_\_\_\_ PHONE: \_\_\_\_\_

In accordance with the application herein, a Permit is granted for work within county right-of-way at the location described above and in such manner as may be specified by the Public Works Department.

**SPECIFICATION:**  
"See Attached"

Before any work is done the Applicant shall furnish a deposit in favor of the County Treasurer of Morrison County in the amount of \$ \_\_\_\_\_. Deposit, less cost of any repair by County, will be returned upon acceptance of work by County Engineer.

\_\_\_\_\_  
Applicant Signature Date: \_\_\_\_\_

=====

Do Not Write Below This Line:

Check Number: \_\_\_\_\_ (\$25 Permit Fee plus Deposit)

Check Number: \_\_\_\_\_ (Deposit)

Check Number: \_\_\_\_\_ (\$30 Right of Way Registration Fee, if applicable)

Date Permit Approved: \_\_\_\_\_ Date Work Approved: \_\_\_\_\_

Deposit returned Warrant # \_\_\_\_\_ Amount: \$ \_\_\_\_\_

County Highway Engineer: \_\_\_\_\_

# **SPECIAL PROVISIONS**

## ***MORRISON COUNTY PUBLIC WORKS***

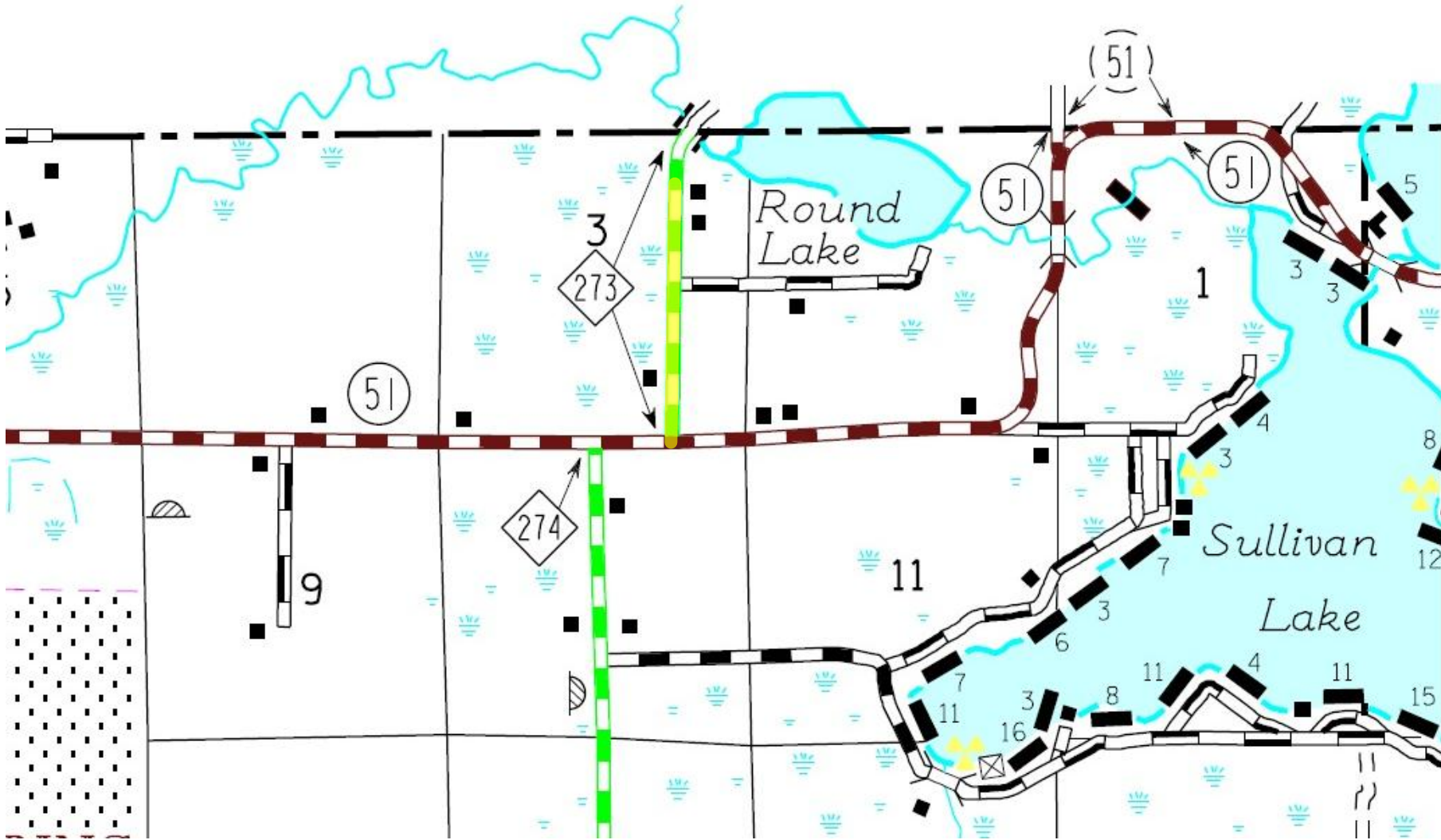
The Applicant agrees to the following conditions covering the construction work:

1. The Applicant shall assume all liability for, and save the County, its agents and employees harmless from any and all claims for damages, actions or causes of action arising out of the work to be done and the continuing uses by the Applicant, including but not limited to the placing, constructing, maintaining and using of said utility under this application and permit.
2. Said work shall be completed in conformity with all applicable laws, regulations and codes covering said work. All installation/construction shall be made in conformity with regulations of governmental agencies for the protection of the public.
3. Wherever topsoil and sod are disturbed they shall be replaced and maintained until the turf is established.
4. The said construction and/or installation shall not interfere with any existing utility facilities on the county highway right-of-way.
5. Necessary barricades, warning devices and flagman shall be provided by the Applicant during all phases of their construction and maintenance operations on county highway right-of-way.
6. Upon completion of installation/construction, the Applicant shall restore the county highway right-of-way to its original condition, the Applicant shall then notify the office of the County Highway Engineer of the completion of the work so that inspection can be made to determine its acceptability.
7. Damage resulting from the installation/construction described shall be paid for in its entirety by the Applicant.
8. Notice to the Public Works Department that the work shall take place shall be at least 24 hours.
9. Applicant is responsible for contacting Gopher State One Call for utility locates before they began work.
10. All underground facilities must be Registered with Gopher State One Call before deposit will be returned. (Forms available at Public Works – no charge to get Registered)
11. The Morrison County Ordinance for the Management of Public Right of Way states that all underground facilities within county right-of-way be Registered with Morrison County (Forms available at Public Works - \$30 Registration Fee) All after the fact Right of Way Registration/Permit fees for Morrison County are doubled.

*Morrison County Public Works Department  
213 First Avenue Southeast  
Little Falls MN 56345*

*Phone: 320-632-0121*

R 29 W



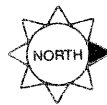
T 42 N



Morrison County Road #273

Proposed Route Highlighted Yellow

The proposed route would start at the intersection of CSAH #51 and CR #273 heading North .81 miles or 4,256 feet ending, including 4 road crossing.

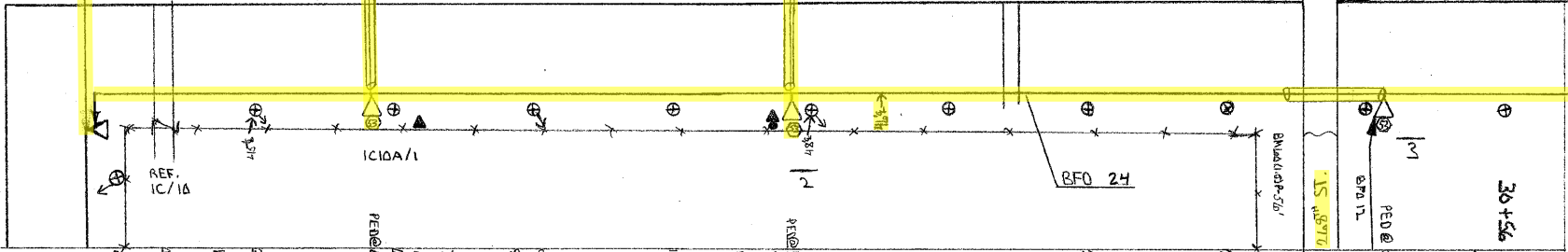
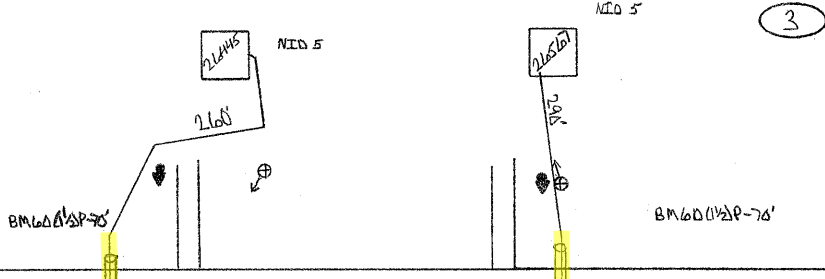


DISTANCE FROM G ROAD SEE NOTATION		BURIED PLANT STAKING SHEET & PLANT RECORD		SEC. 3	SHEET 1 OF 2
STAKED BY RJB	DATE 3-22-10	COMPANY CTC	TWP. 42N	ROUTE 1C10A	
REV.	REV.	PROJECT MNS27-2011	RANGE 29W	MAP REFERENCE	
AS BUILT BY	DATE	EXCHANGE SULLIVAN	CO. MARQUISON		

CA. RD. 51

BEAD 48  
SFOD 72 (18/15/10)

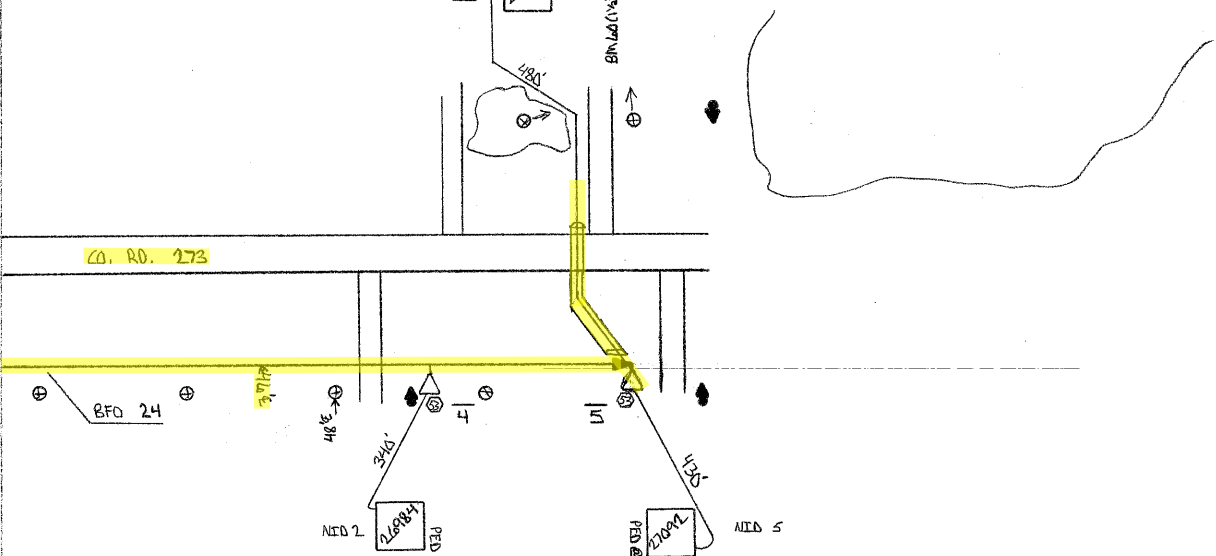
21601



PED.	BA	BDD	BFO	SUB	SEB	BM	HO	CONTRACT	
REF. IC/10				NO.				XZ	XZ
		4	24	4	5	53	-1	BA	RD
1		1	740	21445	21601	1 70	1	1	2
2		1	926	21601	21602	1 70	1	2	2
3		1	1296			1 56	3		
3		3	2962	550	2 3	3 196	5	3	4

3

DISTANCE FROM Q ROAD SEE NOTATION		BURIED PLANT STAKING SHEET & PLANT RECORD		SEC. 3	SHEET 2 OF 2
STAKED BY RJB	DATE 3-27-10	COMPANY CTC	TWP. 42N	ROUTE 1C 10A	
REV.	REV.	PROJECT MN537-2011	RANGE 29W	MAP REFERENCE	
AS BUILT ENT. BY	DATE	EXCHANGE SULLIVAN	CO. MORRISON		



PED. REF. IC10A/B	BA	BDO	BFO	SUB. NO.	SEB	NID	BM		HC	X CONTRACT			
							53	60 (1/2)P		XZ	XZ		
4		1	924	11884	340	1	1		1	1	1		
5		1	576	27072 27092	480 430	1	1	70	2	2	2		
		2	1500		1250	2	1	2	2	70	3	3	3

FORM CCI-110