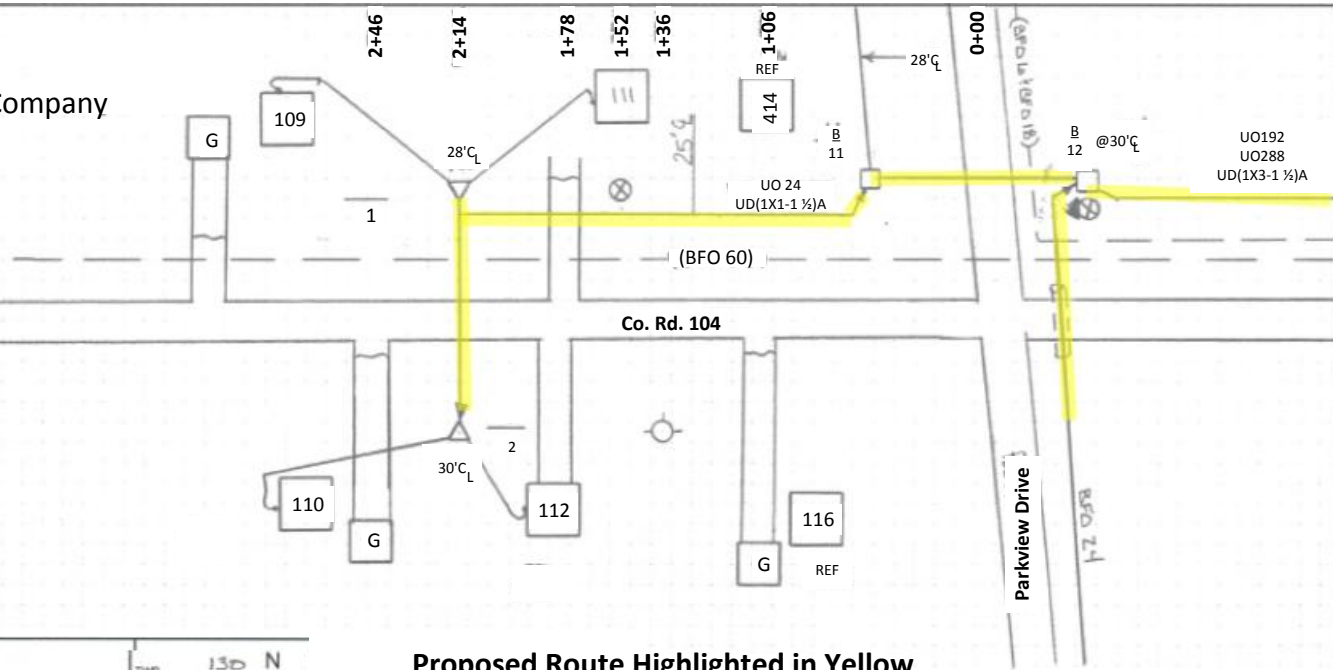




Consolidated Telecommunication Company  
 Randall, MN  
 Darling Township  
 Morrison County  
 T 130 N – R 30 W – S 7

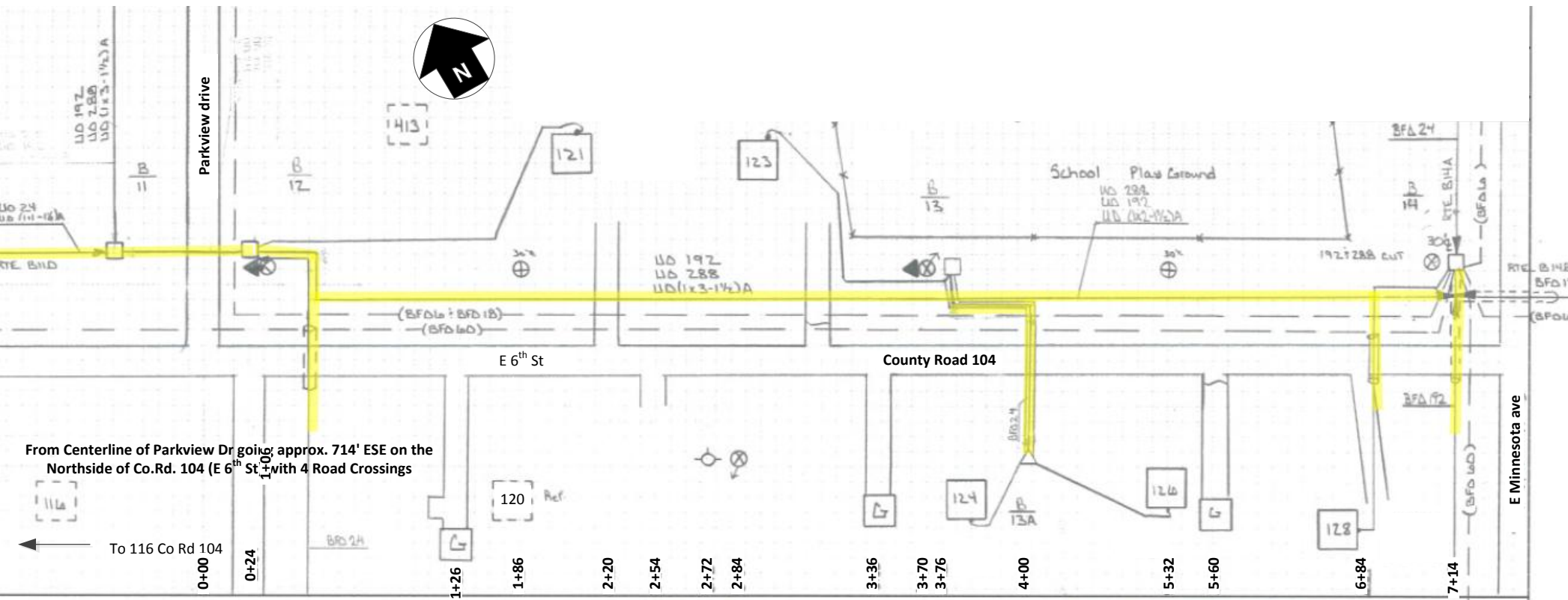


**Staking Sheet 1 of 3**  
 From Centerline of Parkview Dr going approx. 214' West on  
 the North side of Co.Rd. 104 (E. 6<sup>th</sup> St) with 1 Road  
 Crossing.

**Proposed Route Highlighted in Yellow**  
**Approx. Footage this page for County Rd**  
**104**  
**928 feet**

To 120 Co Rd 104 →

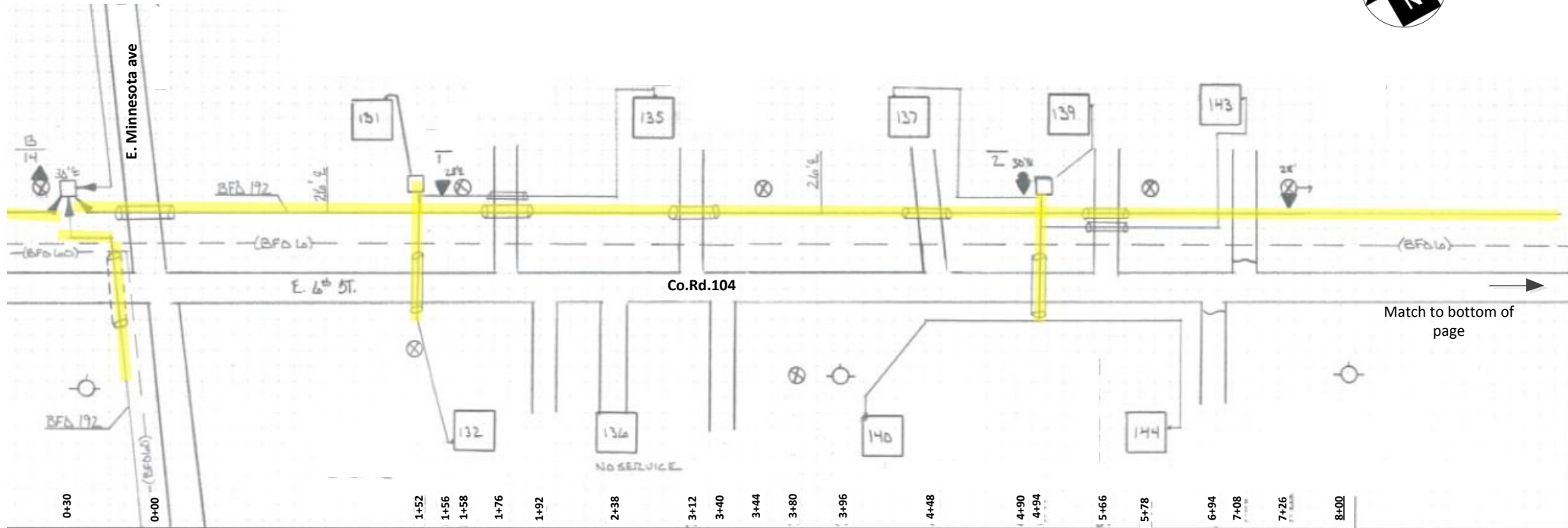
SEE NOTATION				TWP	130 N
STAKED BY: ZBL	DATE:			PROJECT:	MN537-2012
REV.	REV.	EXCHANGE:	RANDALL	SEC.	7
AS BUILT BY:	DATE:	TOWNSHIP:	Darling	CO.	MORRISON



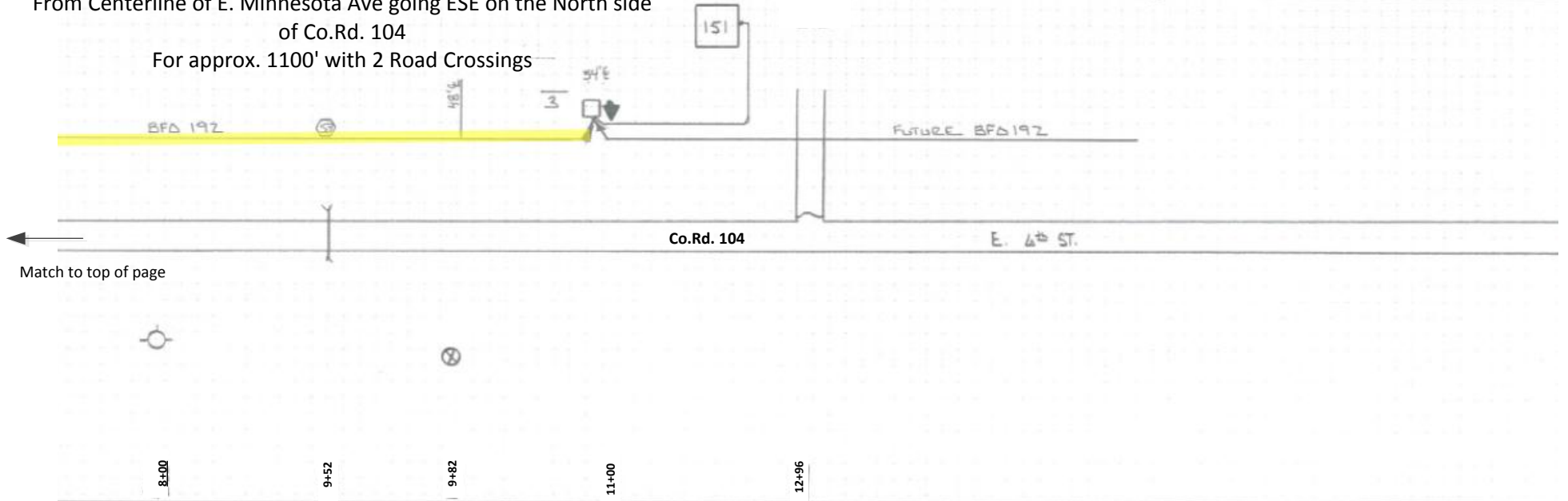
From Centerline of Parkview Dr going approx. 714' ESE on the  
 Northside of Co.Rd. 104 (E 6<sup>th</sup> St) with 4 Road Crossings

To 116 Co Rd 104 ←

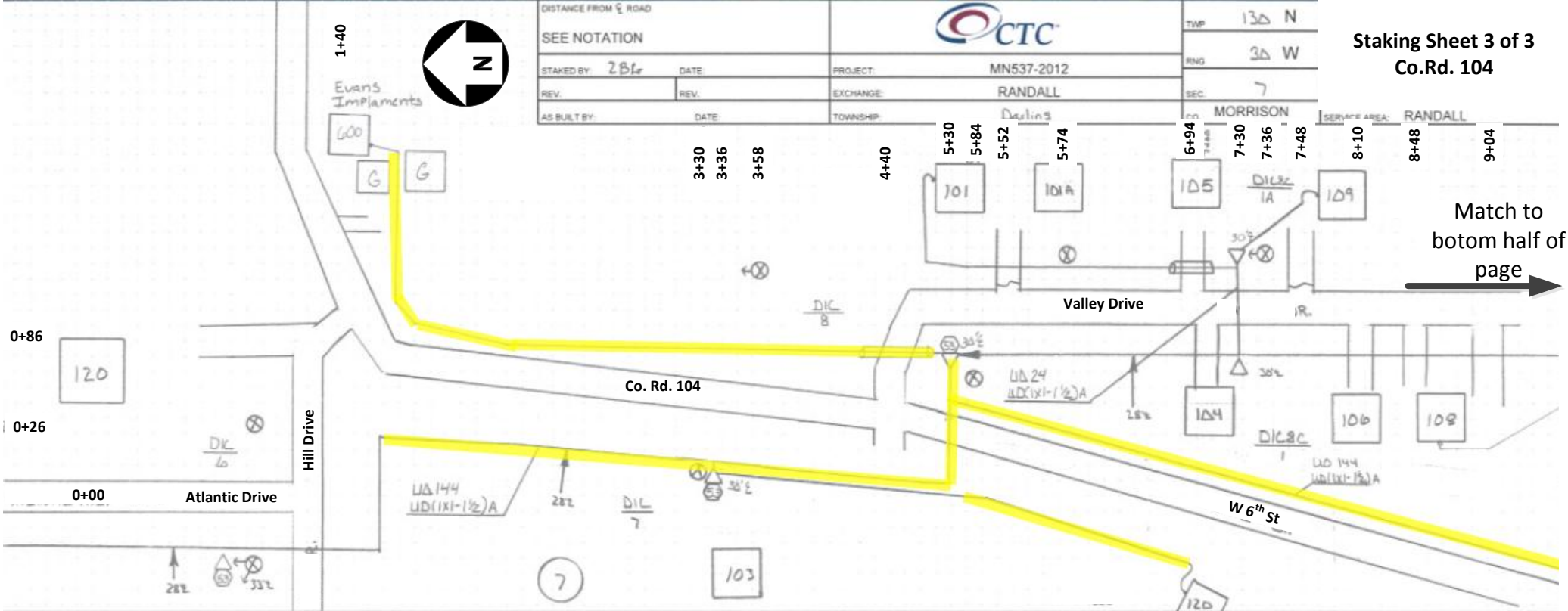
# Staking Sheet 2 of 3



From Centerline of E. Minnesota Ave going ESE on the North side of Co. Rd. 104 For approx. 1100' with 2 Road Crossings



DISTANCE FROM E ROAD		SEE NOTATION		PROJECT: MN537-2012		TWP: 130 N
STAKED BY: ZBL		DATE:	PROJECT:	MORRISON		RNG: 30 W
REV.	REV.	EXCHANGE:	RANDALL		SEC: 7	
AS BUILT BY:	DATE:	TOWNSHIP:	Darling		SERVICE AREA: RANDALL	



NOTE: RePlAcE BD3 WITH VaultS

DISTANCE FROM E ROAD		SEE NOTATION		PROJECT: MN537-2012		TWP: 130 N
STAKED BY: ZBL		DATE:	PROJECT:	MORRISON		RNG: 30 W
REV.	REV.	EXCHANGE:	RANDALL		SEC: 7	
AS BUILT BY:	DATE:	TOWNSHIP:	Darling		CO: MORRISON	

