



**Project: E.408361/E.408360**

**Work Start Date: 10/15/2013**



**Work End date: 10/31/2013**

**Engineer: Ben Buchholz**

**(320) 255-8533**

**[Benjamin.Buchholz@centurylink.com](mailto:Benjamin.Buchholz@centurylink.com)**

**Placing approximately 12,680 feet of 1.25" armored innerduct at 33' east from CIL where ROW is 35', and 48' east of CIL where ROW is 50'. Approximately 580' will be directionally bored, with the remainder being plowed at 36" depth. There will also be six 30"x48"x36" fiber handholes placed on this job. Locations shown on prints.**





placing one  
6" pedestal

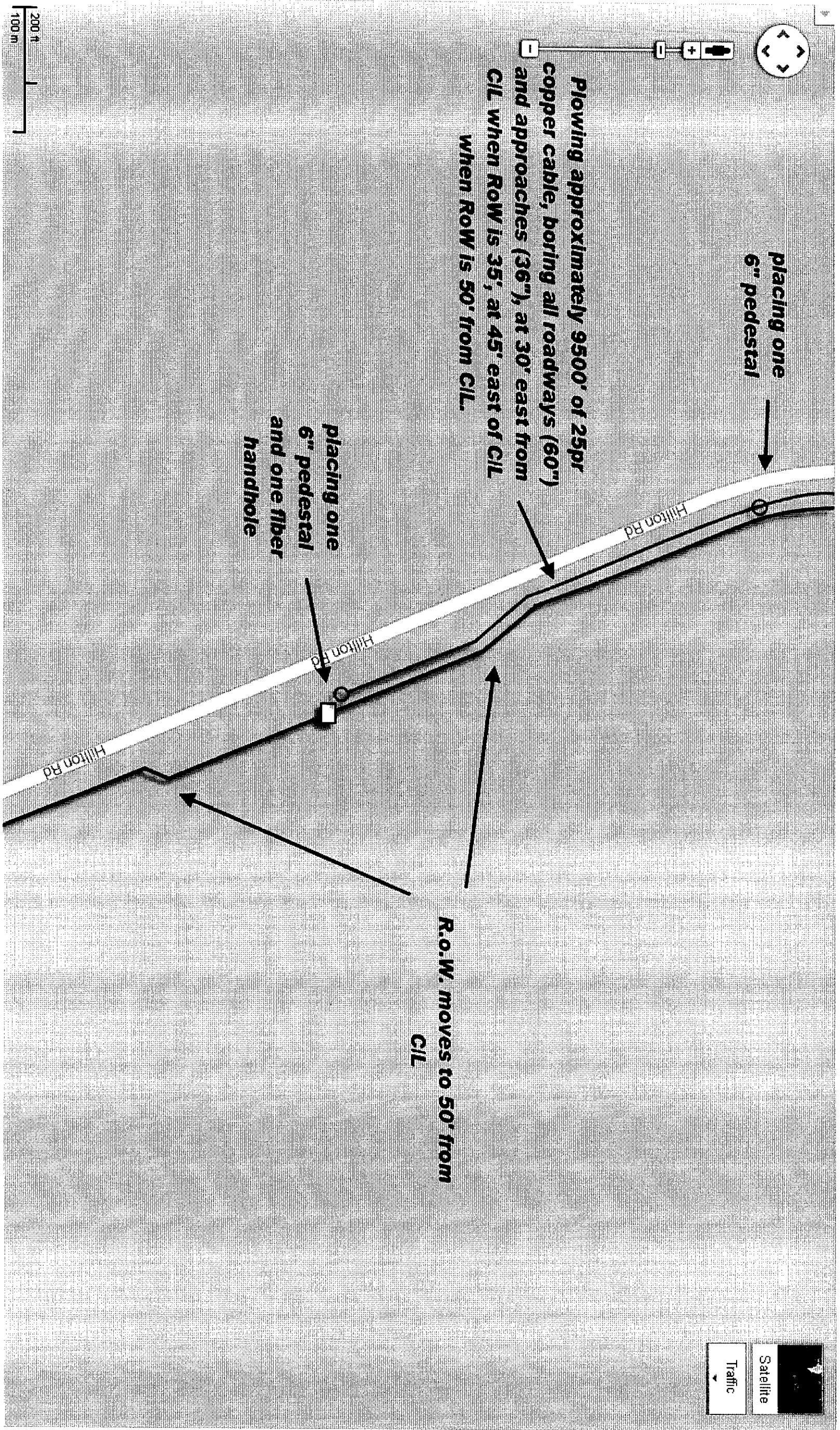
Plowing approximately 9500' of 25pr  
copper cable, boring all roadways (60")  
and approaches (36"), at 30' east from  
CIL when Row is 35', at 45' east of CIL  
when Row is 50' from CIL.

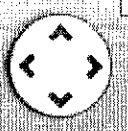
placing one  
6" pedestal  
and one fiber  
handhole

R.o.W. moves to 50' from  
CIL



	Satellite
	Traffic



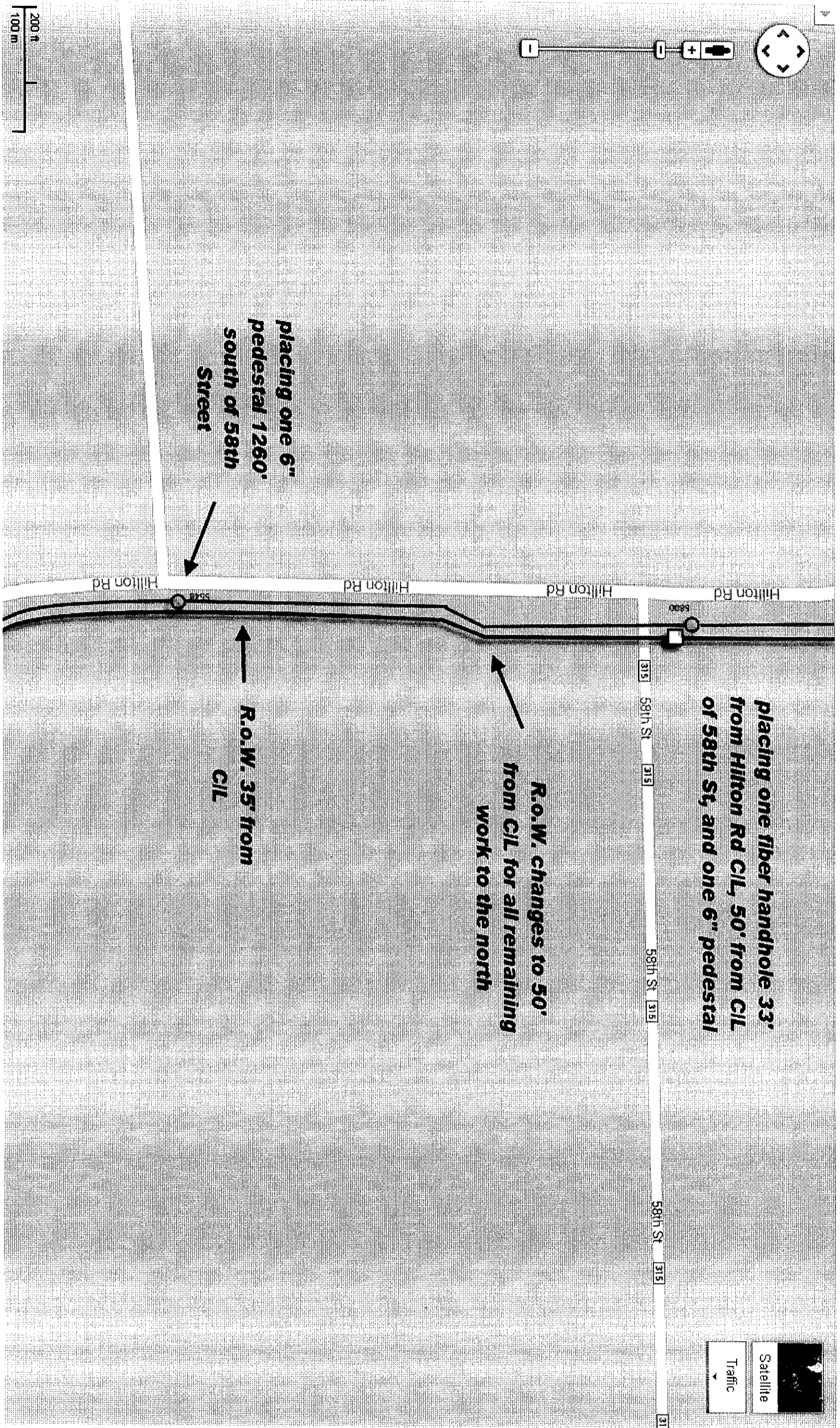
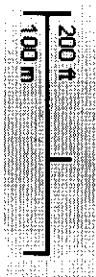


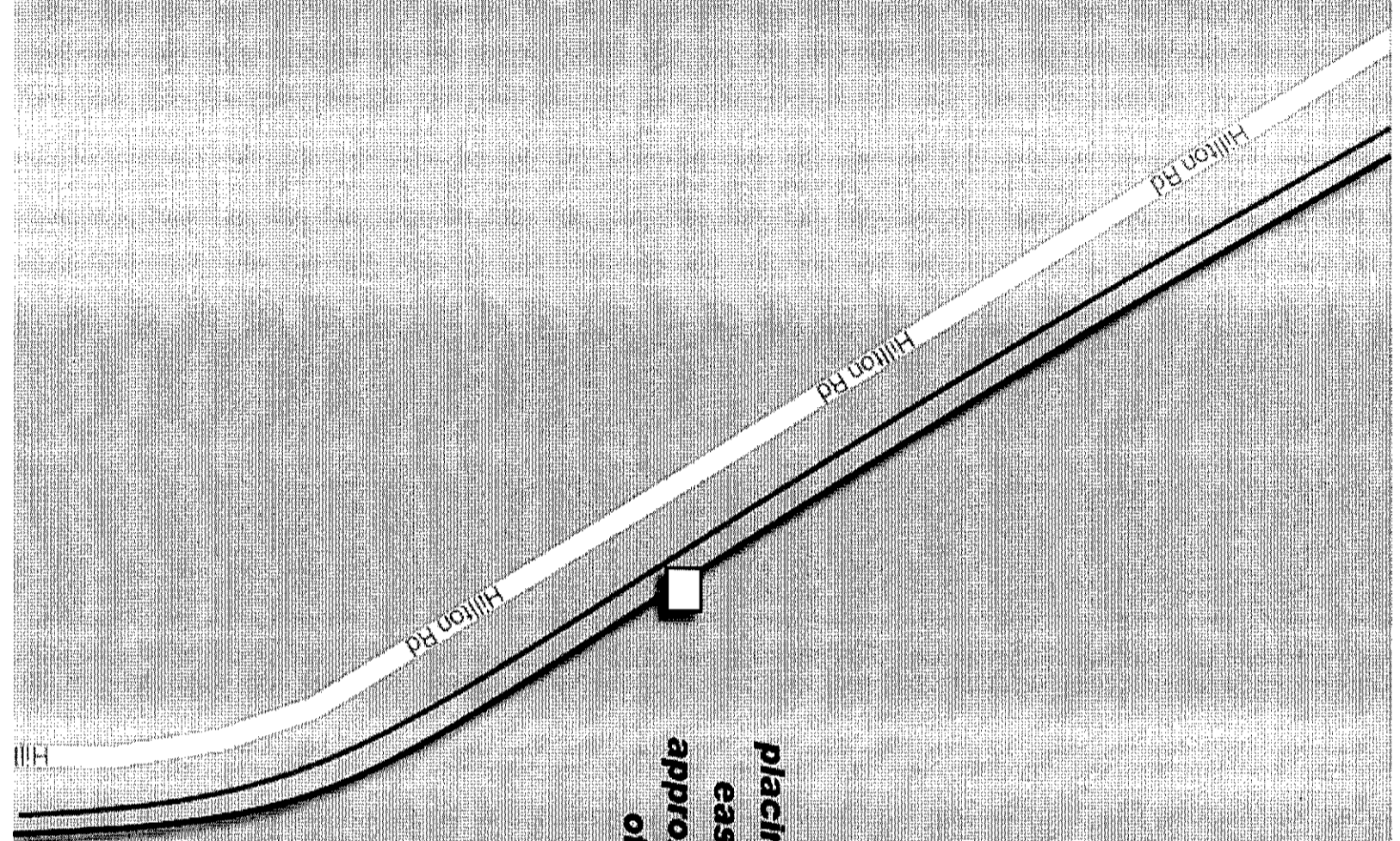
**placing one fiber handhole 33' from Hilton Rd CIL, 50' from CIL of 58th St, and one 6" pedestal**

**R.o.W. changes to 50' from CIL for all remaining work to the north**


**placing one 6" pedestal 1260' south of 58th Street**

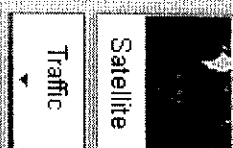

**R.o.W. 35' from CIL**





**placing one fiber handhole 33'  
east of CIL of Hilton Road,  
approximately 2,982 feet north  
of 58th St intersection**







**placing 7x7 concrete pad with remote terminal and crossbox at 55' west of CIL of Hilton Road, 120' north of 68th st intersection**

**placing 20' of conduit to power pole**

**placing one fiber handhole 33' from CIL of Hilton Road, and 30' from CIL of 68th street**



Pioneer cemetery

