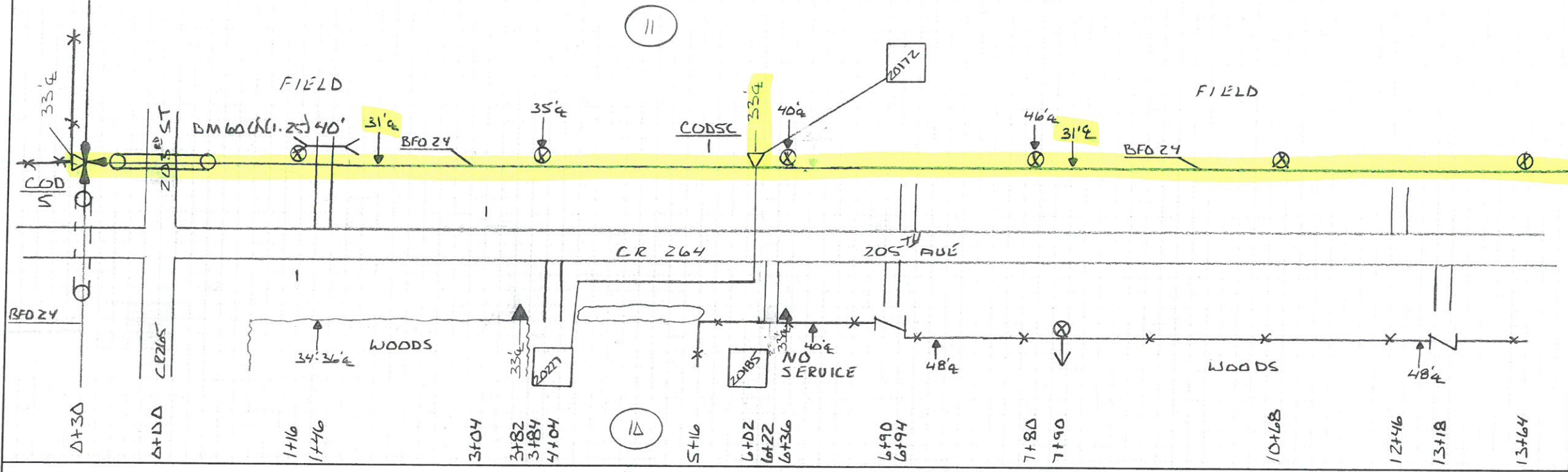




DISTANCE FROM ♀ ROAD		CTC		TWP	41	N	ROUTE: CODSC			
SEE NOTATION				RNG	31	W				
STAKED BY:	ERR	DATE:	3-6-15	PROJECT:	MN 537				SHEET:	1
REV.		REV.		EXCHANGE:	Freedom		SEC.	11		
AS BUILT BY:		DATE:		TOWNSHIP:	BELLE PRAIRIE		CO.	Morrison	SERVICE AREA: Freedom	



HOUSING NO.	BA	BDO	BFO		BH	BM		HBF	HO	NID		SUB NO.	SEB	UD	UO
		3	5 (AGS)		24		2 (50/8)	53A		-1	5	7		4	
1	1	1		730		1	1		2		1	20227	304		
											1	20172	668		
	1	1		730		1	1		2	1	1		972		



DISTANCE FROM C ROAD

SEE NOTATION

STAKED BY: ERR

DATE: 3-6-15

REV.

REV.

AS BUILT BY:

DATE:



PROJECT:

MN 537

EXCHANGE:

Freedhem

TOWNSHIP:

BELLE PRAIRIE

TWP

41 N

RNG

31 W

SEC.

11
7Δ

CO.

Morrison

ROUTE:

CODSC

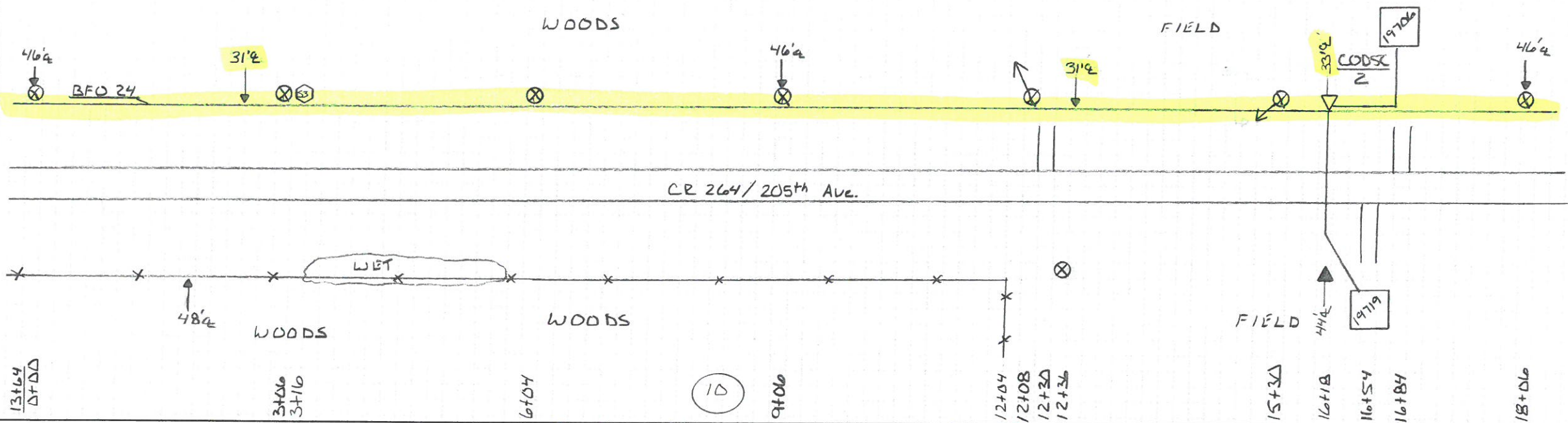
SHEET:

2 OF 7

SERVICE AREA:

Freedhem

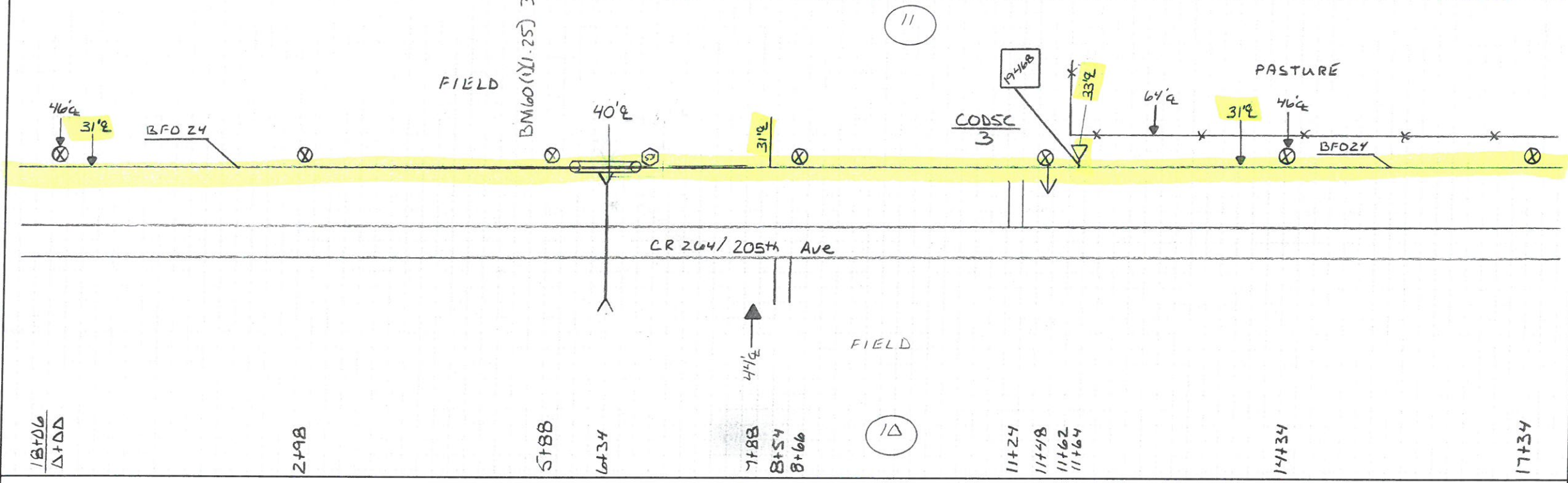
11



HOUSING NO.	BA			BDO			BFO			BH	BM			HBF			HO	NID		SUB NO.	SE β	UD		UO		
	1	2	3	1	2	3	1	2	3		1	2	3	1	2	3		1	2			1	2	1	2	
3			5 (AGS)				24				2 (S3)		S3 S3A			(61) (3)	-1	3	5		4					
2	1		1				2520				1		1 1			40	2	1		19706	344					
																			1		19719	860				
	1		1				2520				1		1 1			40	2	1	1		1204					



DISTANCE FROM \bar{C} ROAD				TWP	41	N	ROUTE: CODSC
SEE NOTATION				RNG	3	W	
STAKED BY: ERR	DATE: 3-6-15	PROJECT:	MN 537			SHEET: 3 OF 7	
REV.	REV.	EXCHANGE:	Freedhem			SERVICE AREA: Freedhem	
AS BUILT BY:	DATE:	TOWNSHIP:	BELLE PRAIRIE				
			CO.	Morrison			



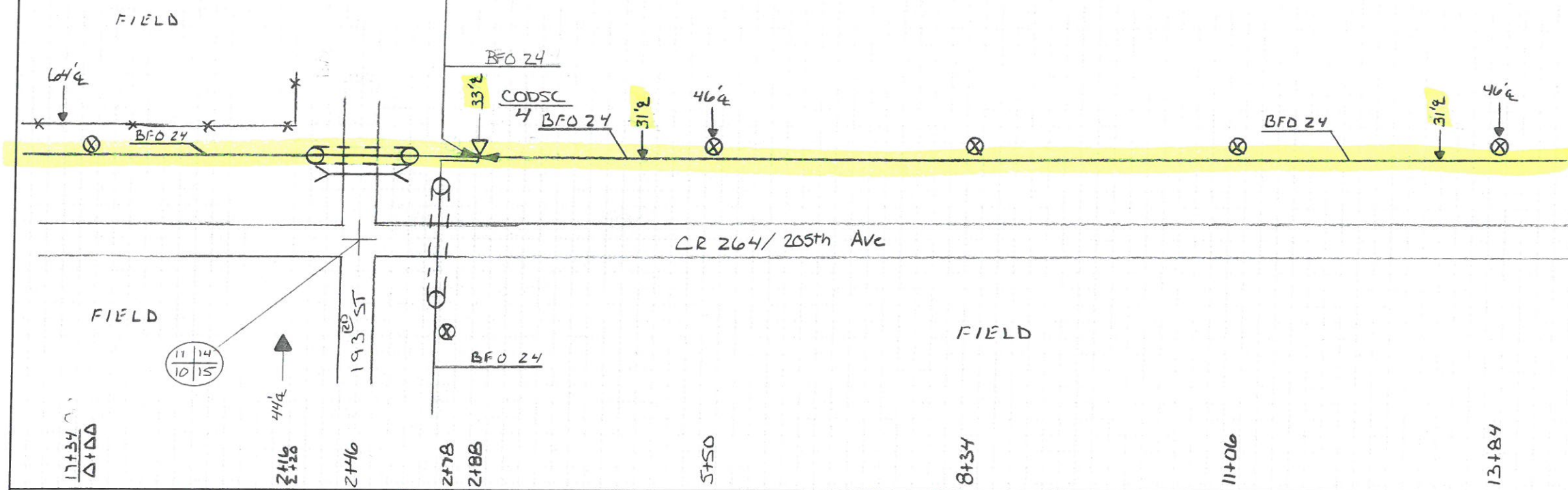
HOUSING NO.	BA	BDO	BFO		BH	BM			HBF	HO	NID	SUB NO.	SEB	UD	UO
	3	5 (AGS)		24		2 (S28)	S3	S3A	60 (1.25)		-1	5	4		
3	1	1		1460		1	1	1	30		1	1	19468	286	
	1	1		1460		1	1	1	30		1	1		286	



DISTANCE FROM \bar{C} ROAD
 SEE NOTATION
 STAKED BY: ERR DATE: 3-6-15
 REV. REV. EXCHANGE: Freedhem
 AS BUILT BY: DATE: TOWNSHIP: BELLE PRAIRIE



TWP 41 N
 RING 31 W
 SEC. 11 14 / 10 15
 CO. Morrison
 ROUTE: LODSC4C
 SHEET: 1 OF 2
 SERVICE AREA: Freedhem



17+34
 Δ+00
 2+16
 44'4
 193RD ST
 2+46
 2+78
 2+88
 BFO 24
 5+50
 8+34
 11+06
 13+84

HOUSING NO.	BA		BDO		BFO		BH	BM		HBF	HO	NID	SUB NO.	SE	UD	UO
								NO UNITS								



DISTANCE FROM C ROAD

SEE NOTATION

STAKED BY: **ERR**

DATE: **3-6-15**

REV.

REV.

AS BUILT BY:

DATE:



PROJECT:

MN 537

EXCHANGE:

Freedhem

TOWNSHIP:

BELLE PRAIRIE

TWP: **41 N**

RNG: **31 W**

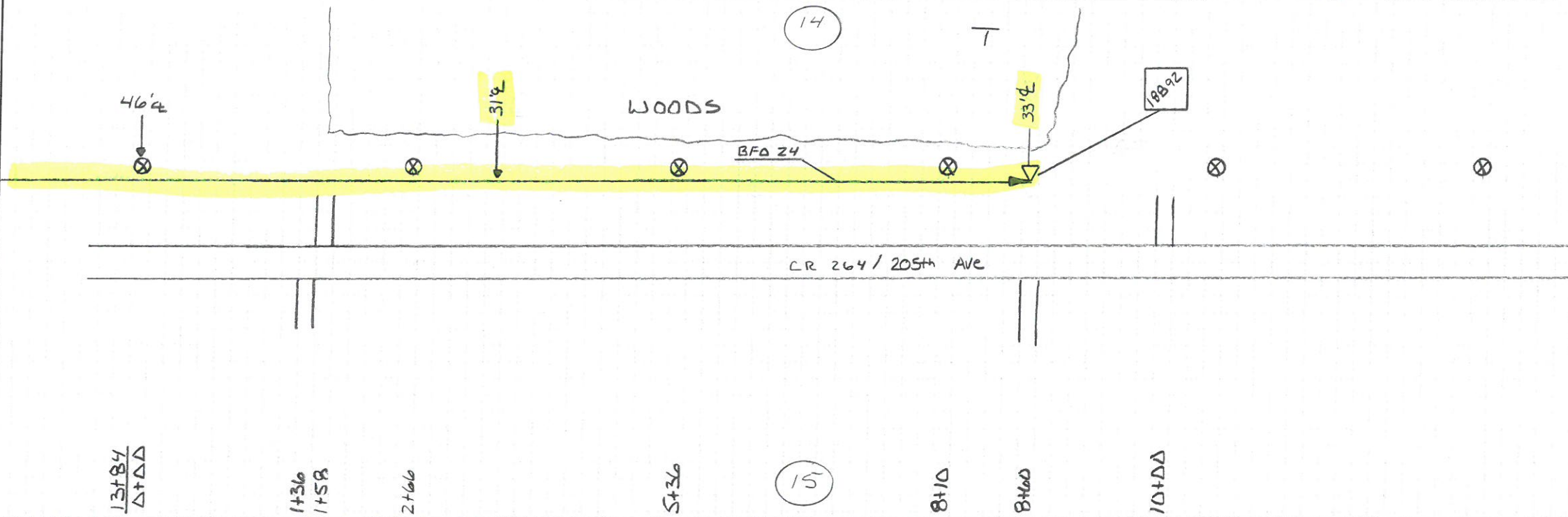
SEC: **14 / 15**

CO: **Morrison**

ROUTE: **CODSCL4C**

SHEET: **2** OF **2**

SERVICE AREA: **Freedhem**



HOUSING NO.	BA	BDO	BFO		BH	BM				HBF	HO	NID	SUB NO.	SEB	UD	UO
	2	5 (AGS)		24		2 (S/B)	53A	61 (3)	73		-1	5		4		
1	1	1	2338			1	1	4	1		1	1	18892	426		
	1	1	2338			1	1	4	1		1	1		426		