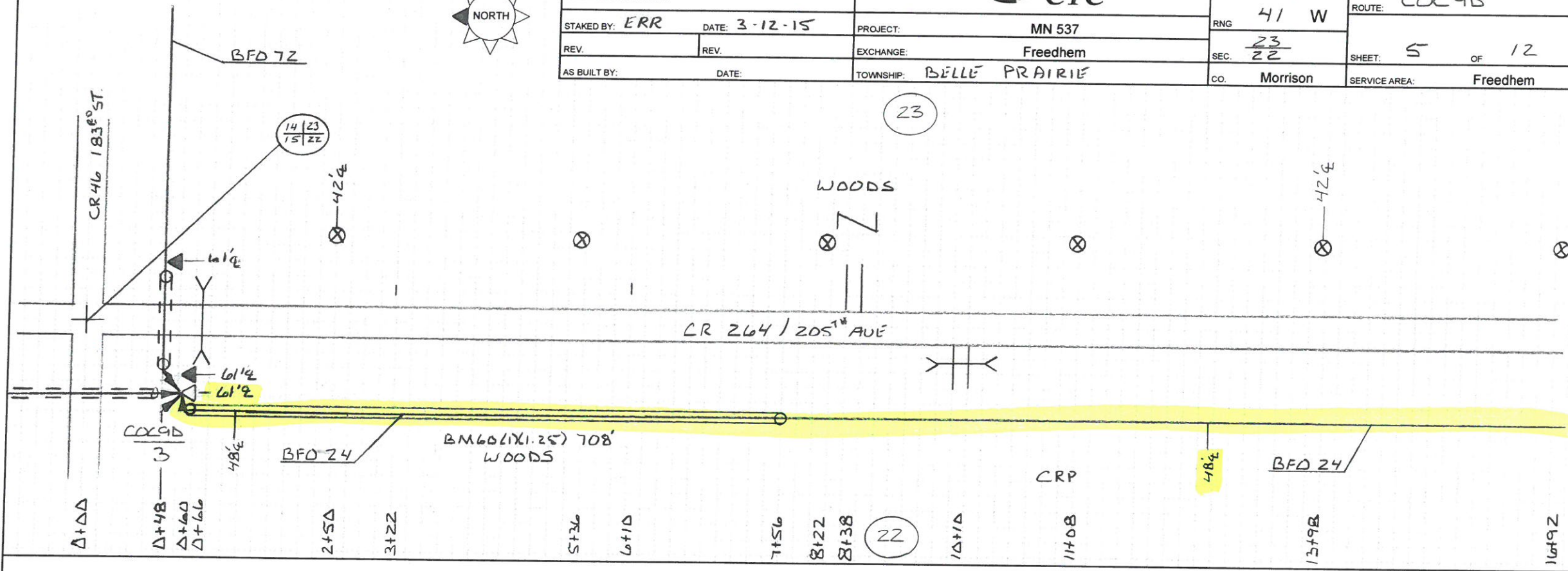




DISTANCE FROM ♀ ROAD		CTC		TWP: 31 N	ROUTE: COC9D
SEE NOTATION		PROJECT: MN 537	RNG: 41 W	SHEET: 5 OF 12	
STAKED BY: ERR	DATE: 3-12-15	EXCHANGE: Freedom	SEC: 23 / 22	SERVICE AREA: Freedom	
REV.	REV.	TOWNSHIP: BELLE PRAIRIE	CO: Morrison		



HOUSING NO.	BA		BDO		BFO		BH		BM		HBF		HO		NID		SUB NO.		SE		UD		UO	
<u>No Units</u>																								



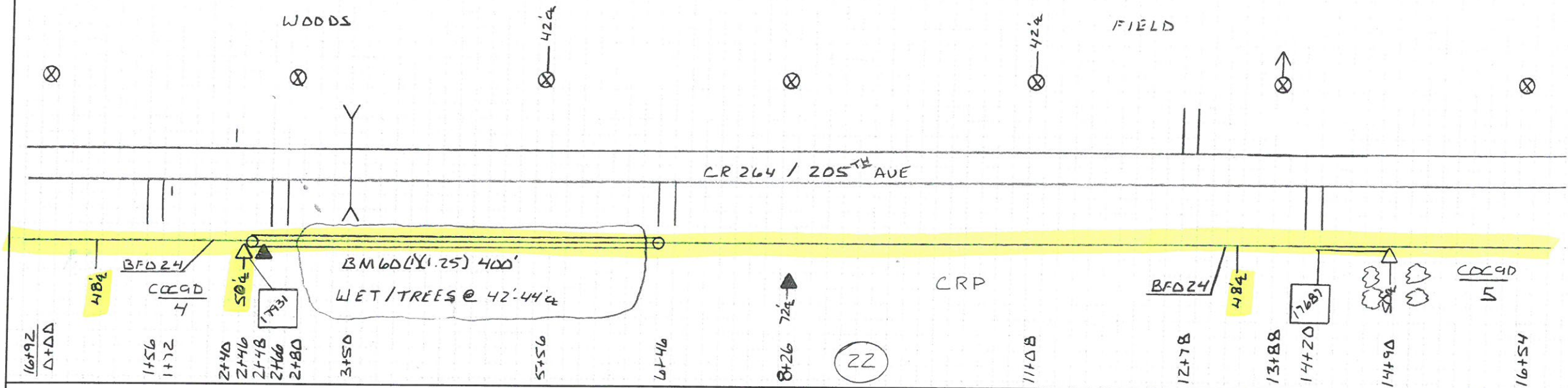
DISTANCE FROM C ROAD
 SEE NOTATION
 STAKED BY: *ERR* DATE: *3-12-15*
 REV. _____ REV. _____
 AS BUILT BY: _____ DATE: _____



TWP *41 N*
 RNG *31 W*
 SEC. $\frac{23}{22}$
 CO. *Morrison*

ROUTE: *COC9D*
 SHEET: *6* OF *12*
 SERVICE AREA: *Freedhem*

(23)



HOUSING NO.	BA	BDO	BFO			BH	BM			HBF	HO	NID	SUB NO.	SEB	UD	UO
3		4 (AGS)		24			2 (5/8) (8)	S3A	60 (11.25)		-1	2 5		4		
4	1	1		2004			1	1	708			1	17931	238		
5	1	1		1350			1	1	400			1	17687	S30		
	2	2		3354			2	2	1108			1 1		768		

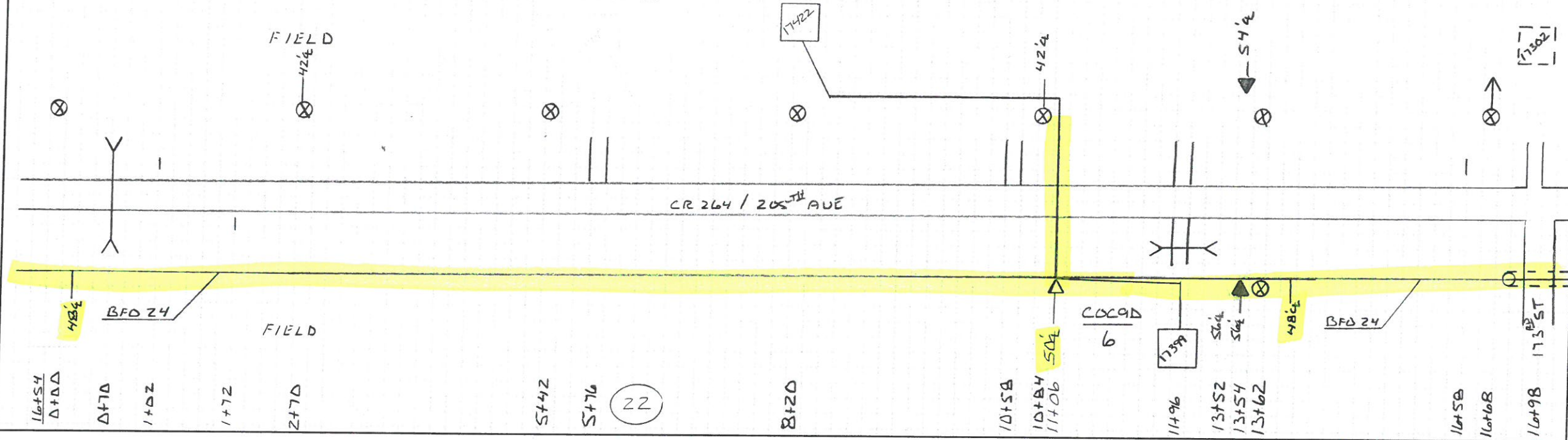


DISTANCE FROM \bar{C} ROAD
 SEE NOTATION
 STAKED BY: *ERR* DATE: *3-12-15*
 REV. _____ REV. _____
 AS BUILT BY: _____ DATE: _____



PROJECT: MN 537
 EXCHANGE: **Freedhem**
 TOWNSHIP: *BELLE PRAIRIE*
 TWP: *41* N
 RNG: *31* W
 SEC: $\frac{23}{22}$
 CO: **Morrison**
 ROUTE: *COC9D*
 SHEET: *7* OF *12*
 SERVICE AREA: **Freedhem**

23 GOLD'N PLUMP CHICKEN BARN

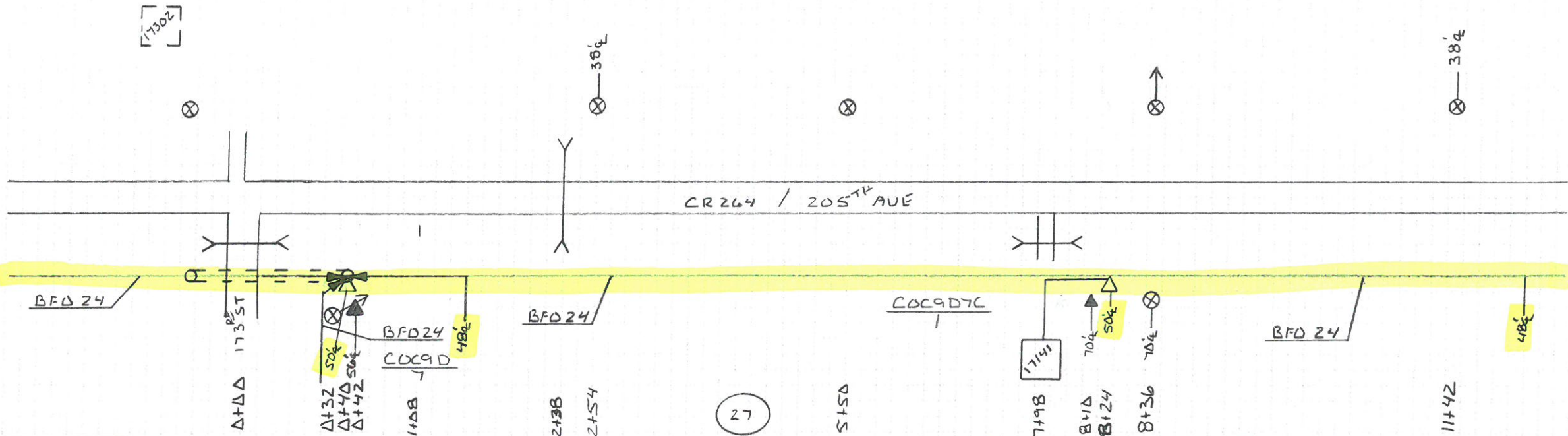


HOUSING NO.	BA			BDO			BFO			BH	BM			HBF	HO	NID		SUB NO.	SEB		UD	UO
	3	4	(AGS)	24			(2)	SSA	(6)		1	1	100			2	1		3	4		
6	1	1		1376			1	1	100				2	1	1	17422	430	17399	610			
	1	1		1376			1	1	100				2	1	1	1040						



DISTANCE FROM ♀ ROAD		SEE NOTATION		CTC		TWP	41	N	ROUTE: COC9D7C
STAKED BY: <i>LR</i>						DATE: 3-16-15	PROJECT: MN 537	RNG	
REV.		REV.	EXCHANGE: Freedhem	SEC.	27	SHEET: 1 OF 3			
AS BUILT BY:		DATE:	TOWNSHIP: BELLE PRAIRIE	CO.	Morrison	SERVICE AREA: Freedhem			

26



27

HOUSING NO.	BA	BDO	BFO	BH	BM	HBF	HO	NID	SUB NO.	SEB	UD	UO
	3	4 (AGS)	24		2 (S3A)		1	5		4		
1	1	1	878		1	1	1	1	17141	722		
	1	1	878		1	1	1	1		722		



DISTANCE FROM \varnothing ROAD

SEE NOTATION

STAKED BY: *ERR* DATE: *3-16-15*

REV. _____ REV. _____

AS BUILT BY: _____ DATE: _____



PROJECT: *MN 537*

EXCHANGE: *Freedhem*

TOWNSHIP: *BELLE PRAIRIE*

TWP *41 N*

RNG *31 W*

SEC. *27*

CO. *Morrison*

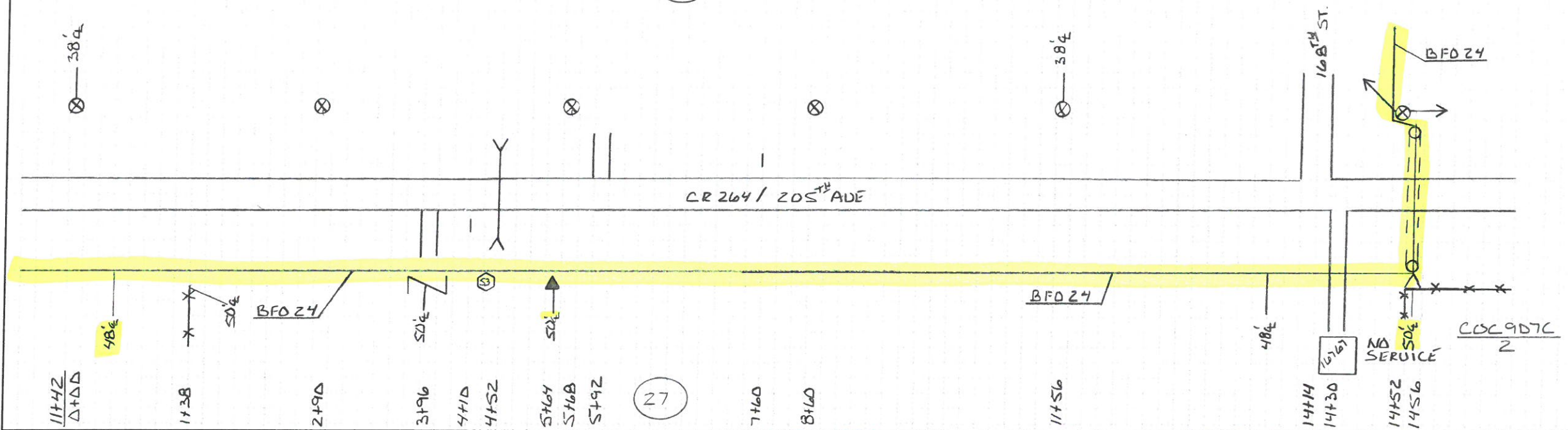
ROUTE: *CO29D7C*

SHEET: *2* OF *3*

SERVICE AREA: *Freedhem*

26

27



HOUSING NO.	BA	BDO	BFO		BH	BM			HBF	HO	NID	SUB NO.	SE	UD	UO
		<i>3</i>	<i>4 (AGS)</i>		<i>24</i>		<i>2 (S3A)</i>	<i>53</i>	<i>S3A</i>						
<i>2</i>	<i>1</i>	<i>1</i>		<i>1896</i>		<i>1</i>	<i>1</i>	<i>1</i>							
	<i>1</i>	<i>1</i>		<i>1896</i>		<i>1</i>	<i>1</i>	<i>1</i>							



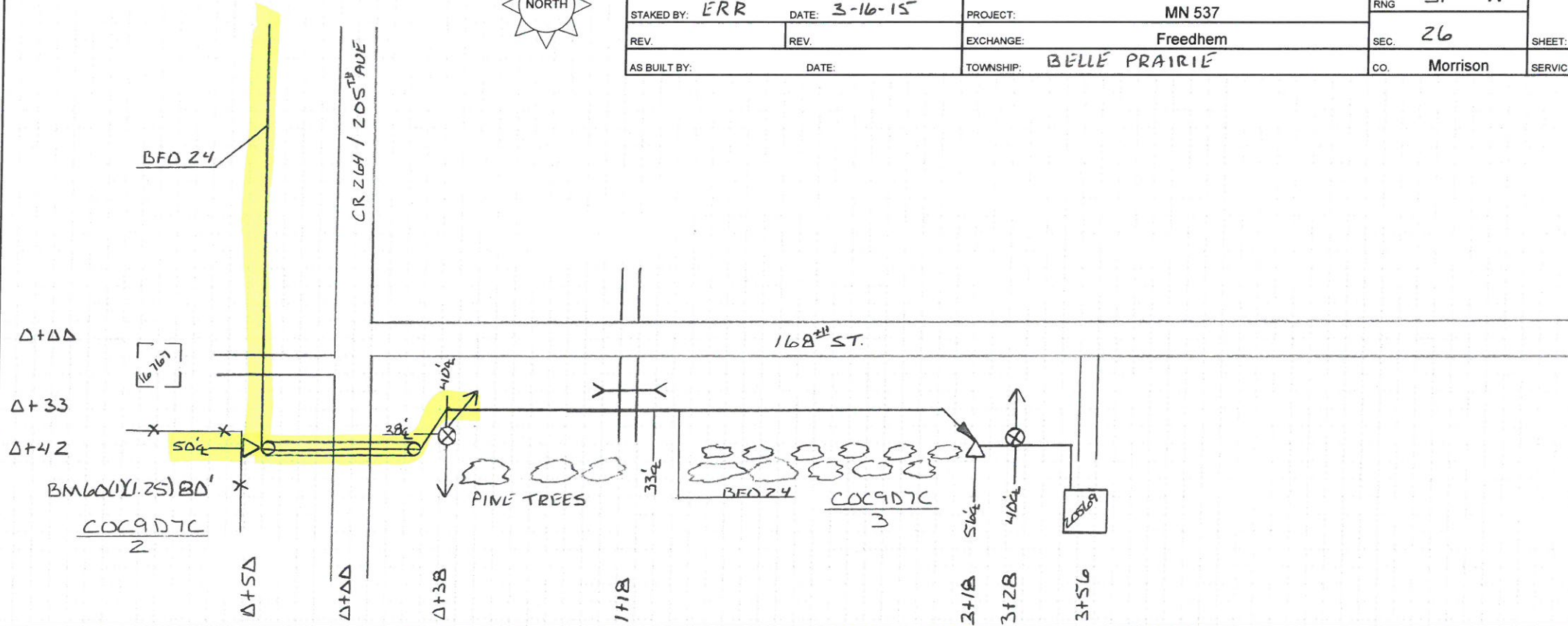
DISTANCE FROM \varnothing ROAD
 SEE NOTATION
 STAKED BY: ERR DATE: 3-16-15
 REV. _____ REV. _____
 AS BUILT BY: _____ DATE: _____



PROJECT: MN 537
 EXCHANGE: Freedhem
 TOWNSHIP: BELLE PRAIRIE

TWP: 41 N
 RNG: 31 W
 SEC: 26
 CO: Morrison

ROUTE: COC9D7C
 SHEET: 3 OF 3
 SERVICE AREA: Freedhem



HOUSING NO.	BA	BDO	BFO		BH	BM			HBF	HO	NID	SUB NO.	SEB	UD	UO
	3	4 (AGS)		24		2 (5/8)	S3A	60 (1/25)			2		4		
3	1	1		46D		1	1	80			1	20569	64D		
	1	1		46D		1	1	80			1		64D		