
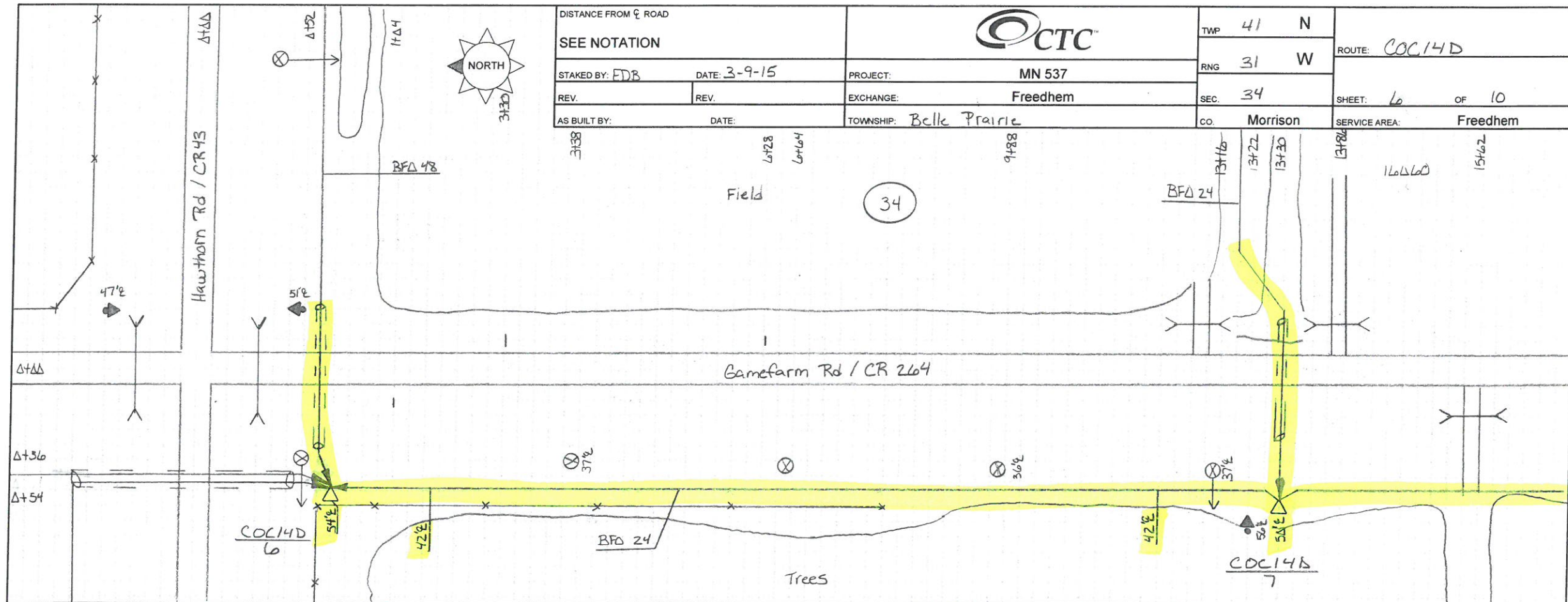


DISTANCE FROM ♀ ROAD				TWP	41	N	ROUTE: COC14D
SEE NOTATION				RNG	31	W	
STAKED BY: FDB	DATE: 3-9-15	PROJECT: MN 537		SEC.	34	SHEET: 6 OF 10	
REV.	REV.	EXCHANGE: Freedhem		CO.	Morrison	SERVICE AREA: Freedhem	
AS BUILT BY:	DATE:	TOWNSHIP: Belle Prairie					



HOUSING NO.	BA	BDO	BFO	BH	BM	HBF	HO	NID	SUB NO.	SE	UD	UO
	3	4 (AGS)	24		2 (S) (S)		-1					
7	1	1	1386		1	1	2					
	1	1	1386		1	1	2					

15+62
64+00
Δ+62

3+94



DISTANCE FROM \varnothing ROAD

SEE NOTATION

STAKED BY: EDB DATE: 3-16-15

REV. _____ REV. _____

AS BUILT BY: _____ DATE: _____



TWP 41 N

RNG 31 W

SEC 34

ROUTE: C0C14D

PROJECT: MN 537

EXCHANGE: Freedom

TOWNSHIP: Belle Prairie

CO. Morrison

SHEET: 7 OF 10

SERVICE AREA: Freedom

7+22 7+94 9+58 10+16 10+40 13+06 15+18 15+64 15+88 16+18 18+22 18+22 18+66

Field

34

54'±

BM Δ(C)(1.25)-300'

Gamefarm Rd / CR 264

Trees @ 60'±

BFO 24

High Pressure Gas Line 15 6.34
Viking Gas Transmission Company

Pond

HOUSING NO.	BA		BDO		BFO		BH	BM		HBF	HO	NID	SUB NO.	SE	UD	UO				
								NO UNITS												

18+66.6
Δ+66.6
Δ+72.4
Δ+74
14.4

2+26
2+80



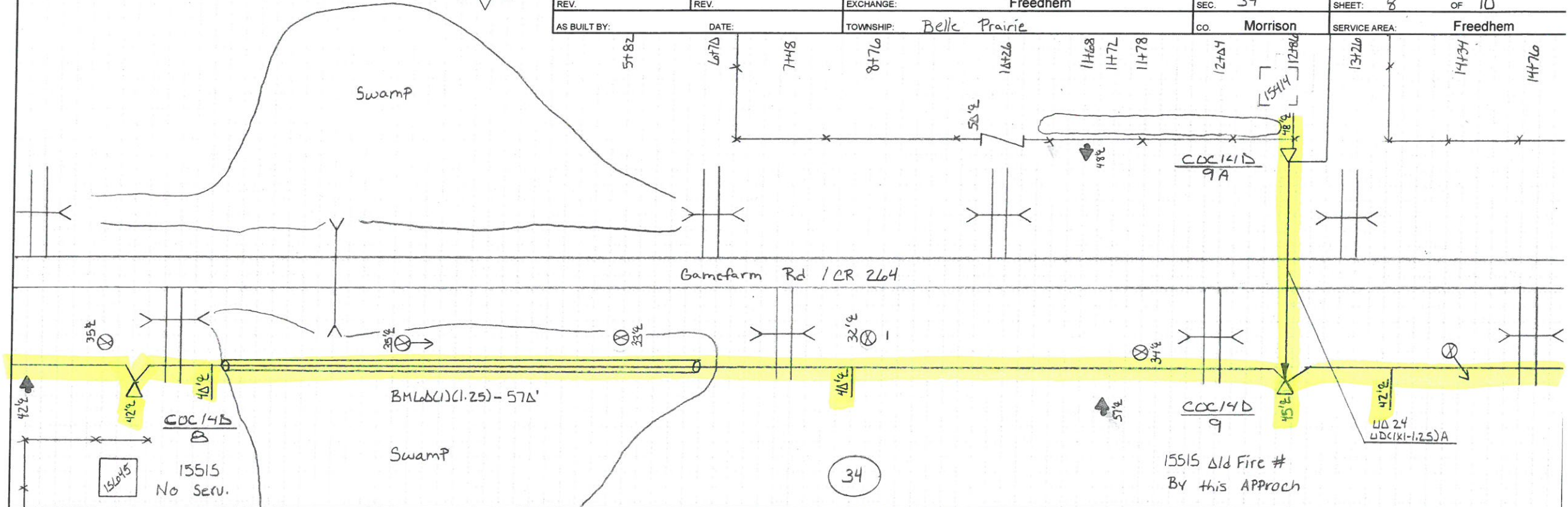
DISTANCE FROM ♀ ROAD	
SEE NOTATION	
STAKED BY: EDB	DATE: 3-10-15
REV.	REV.
AS BUILT BY:	DATE:



TWP	41	N
RNG	31	W
SEC.	34	
CO.	Morrison	

ROUTE:	COC 14 D	
SHEET:	8	of 10
SERVICE AREA:	Freedhem	

5+82 6+70 7+48 8+76 10+26 11+68 11+72 11+78 12+54 12+80
 13+20 14+34 14+76



HOUSING NO.	BA	BDO	BFO	BH	BM	HBF	HO	NID	SUB NO.	SE	UD	UO
	3	4 (AGS)	24		52 (S)		-1					
8	1	1	2250		1							
9	1	1	1372		1		3					
	2	2	3622		2		3					

DC350

3484
3488
3478



DISTANCE FROM E ROAD

SEE NOTATION



TWP 46 N
41 W
RNG 31 W
SEC 7 34

ROUTE: COC14D

SHEET: 9 OF 10

STAKED BY: EDB DATE: 3-10-15

PROJECT: MN 537

REV. REV.

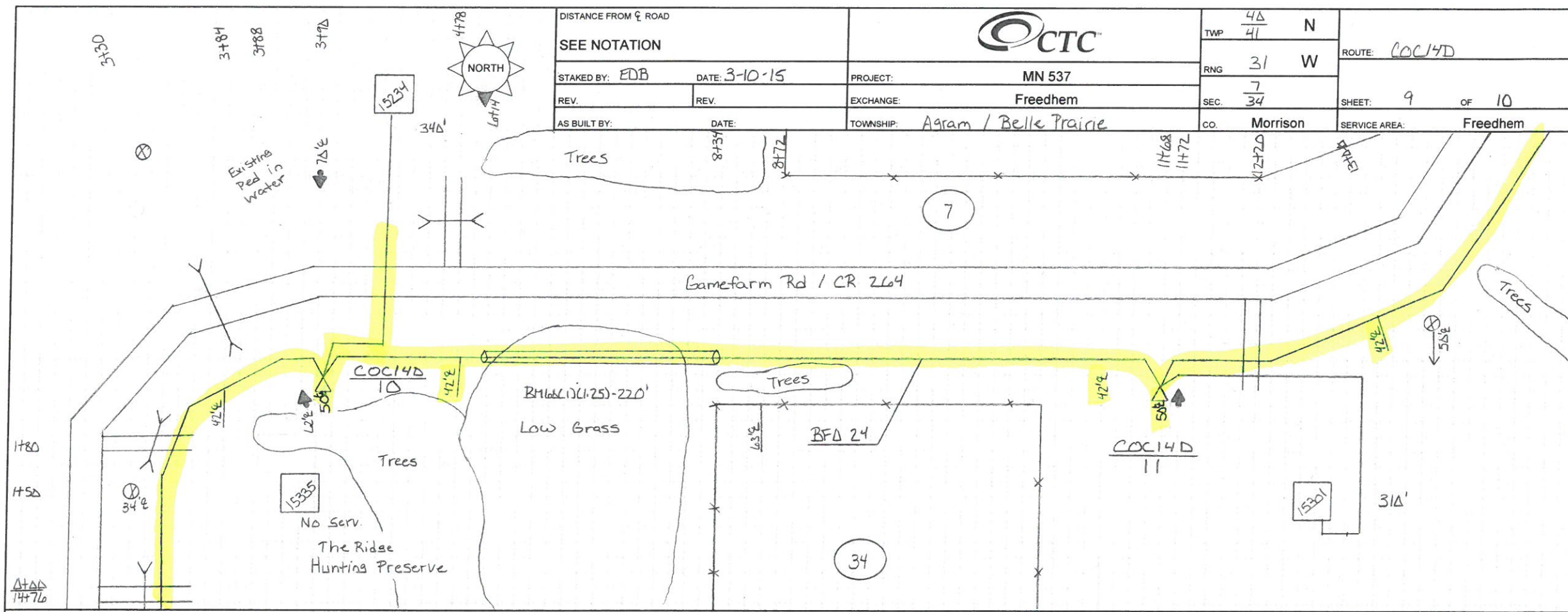
EXCHANGE: Freedom

AS BUILT BY: DATE:

TOWNSHIP: Agram / Belle Prairie

CO. Morrison

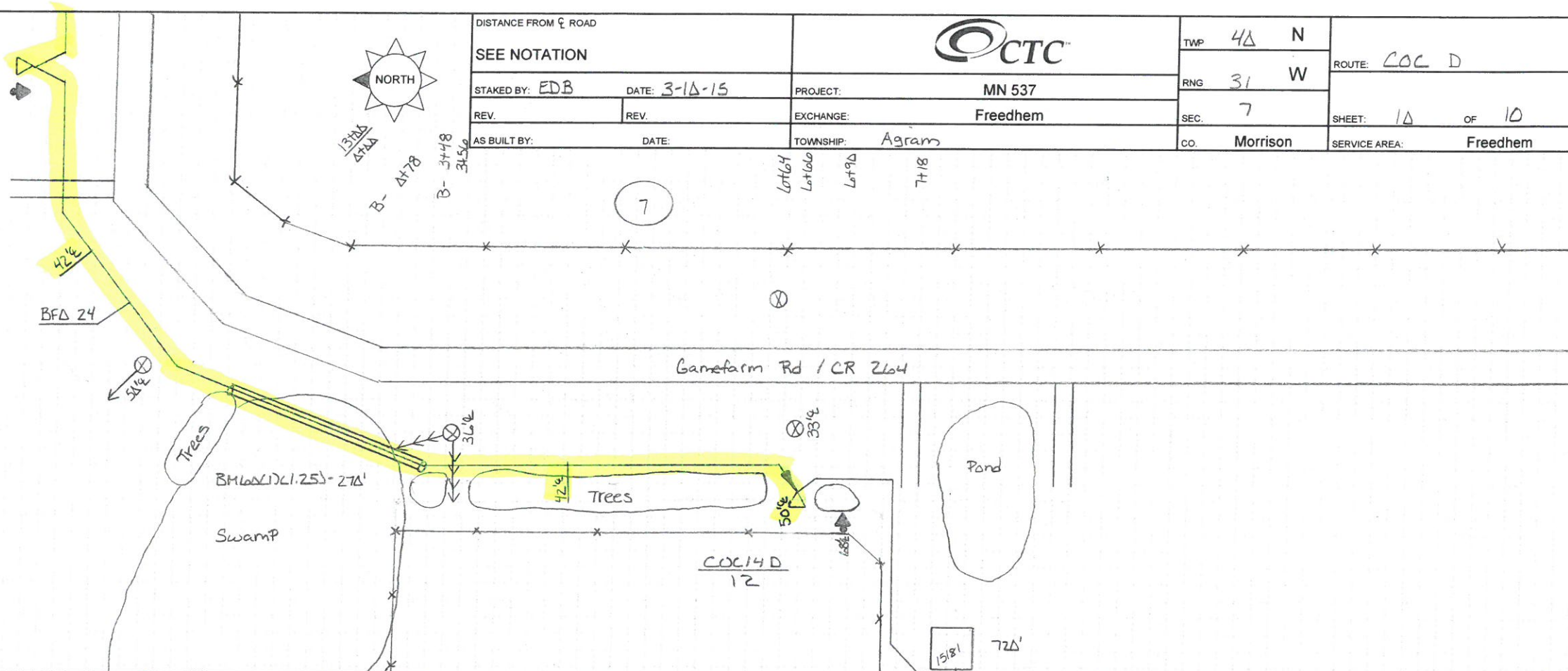
SERVICE AREA: Freedom



HOUSING NO.	BA	BDO	BFO	BH	BM	HBF	HO	NID	SUB NO.	SEB	UD	UO
	3	5	(AG-S)	24		2		-1	3 5		4	
10	1	1	6666		1		1	1	15234	340		
11	1	1	876		1		1	1	15301	310		
2	2		1536		2		2	1 1		650		

COC 14 D
11

15301



DISTANCE FROM \varnothing ROAD		SEE NOTATION				TWP	48	N	ROUTE: COC D
STAKED BY: EDB						DATE: 3-10-15	PROJECT: MN 537	RNG	
REV.		REV.	EXCHANGE: Freedhem	SEC.	7	SHEET: 10 OF 10			
AS BUILT BY:		DATE:	TOWNSHIP: Agram	CO.	Morrison	SERVICE AREA: Freedhem			

HOUSING NO.	BA	BDO	BFO		BH	BM			HBF	HO	NID	SUB NO.	SEB	UD	UO
	3	5	(AGS)	24			2	60	61		1	3		4	
12	1	1	892			1	1 270	70		1	1	15181	720		
	1	1	892			1	1 270	70		1	1		720		