



DISTANCE FROM \varnothing ROAD

SEE NOTATION



TWP 41 N
RNG 31 W
SEC. 2
CO. Morrison

ROUTE: COD
SHEET: 1 OF 11
SERVICE AREA: Freedom

STAKED BY: ERR DATE: 3-3-15

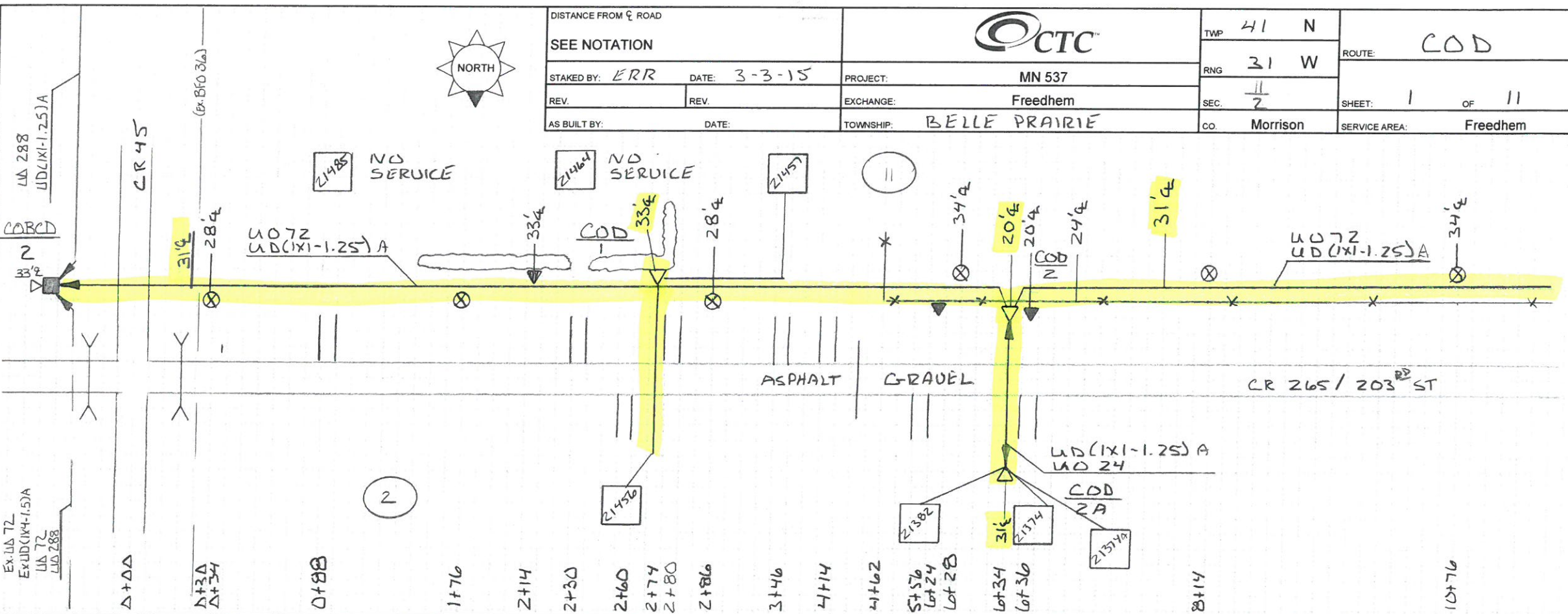
PROJECT: MN 537

REV. REV.

EXCHANGE: Freedom

AS BUILT BY: DATE:

TOWNSHIP: BELLE PRAIRIE



HOUSING NO.	BA	BDO	BFO	BH	BM	HBF	HO	NID	SUB NO.	SEB	UD	UO
SEE SHEET 1A												



DISTANCE FROM ♀ ROAD

SEE NOTATION



TWP 41 N

RNG 31 W

SEC. 11/2

CO. Morrison

ROUTE: COD

SHEET: 2 OF 11

SERVICE AREA: Freedom

STAKED BY: LRR DATE: 3-3-15

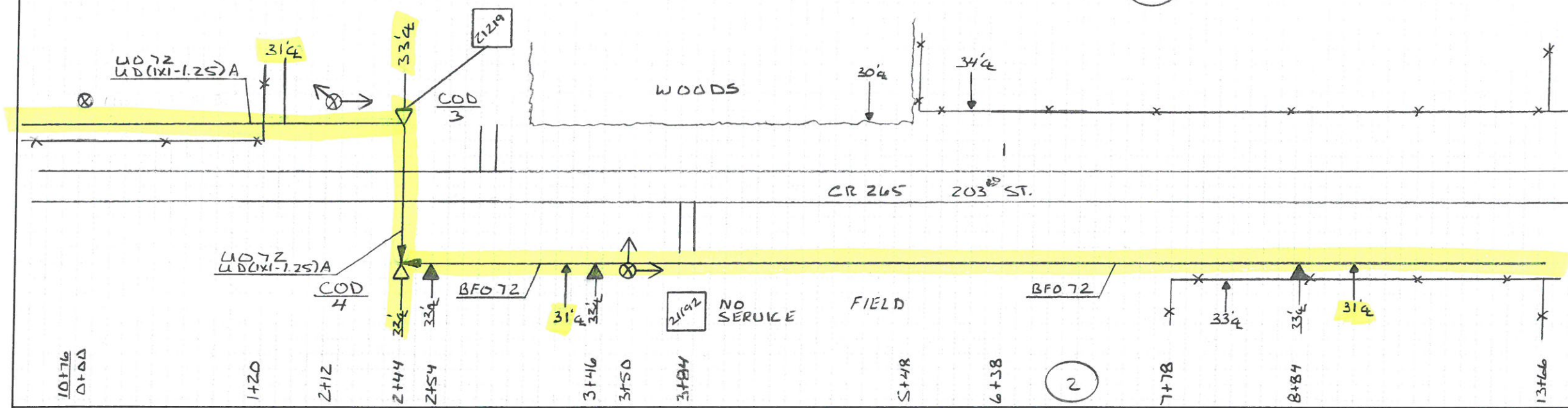
PROJECT: MN 537

REV. _____

EXCHANGE: Freedom

AS BUILT BY: _____ DATE: _____

TOWNSHIP: BELLE PRAIRIE



HOUSING NO.	BA	BDO	BFO	BH	BM	HBF	HO	NID	SUB NO.	SEB	UD	UO
	3	4 (AGS)			2 (S)(B)		-1	5		4	(X1-1.25) A	72
3	1	1			1		1	1	21219	122	726	774
4	1	1			1						84	15A
	2	2			2		1	1		122	810	924



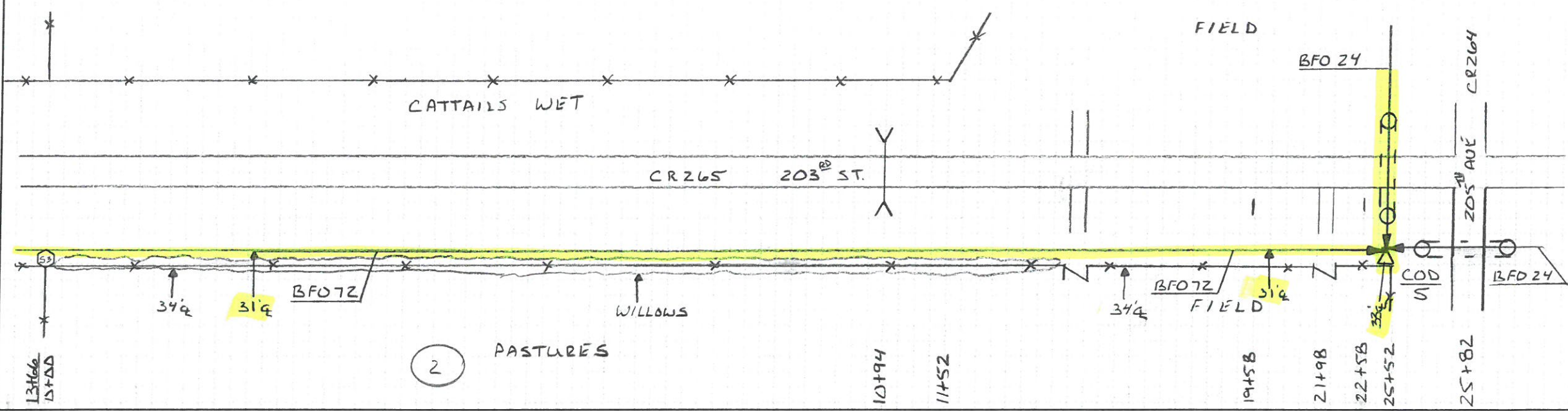
11

DISTANCE FROM E ROAD
 SEE NOTATION
 STAKED BY: ERR DATE: 3-4-15
 REV. _____ REV. _____
 AS BUILT BY: _____ DATE: _____



PROJECT: MN 537
 EXCHANGE: Freedhem
 TOWNSHIP: BELLE PRAIRIE

TWP: 41 N
 RNG: 31 W
 SEC: 11 2
 CO: Morrison
 ROUTE: COD
 SHEET: 3 OF 11
 SERVICE AREA: Freedhem



HOUSING NO.	BA			BDO			BFO			BH	BM			HBF		HO	NID		SUB NO.	SE	UD		UO	
	1	2	3	1	2	3	1	2	3		1	2	3	1	2		1	2		1	2	1	2	
	3	4			72						2	53	53A			-1								
5	1	1			3862						1	1	1			48								
	1	1			3862						1	1	1			48								