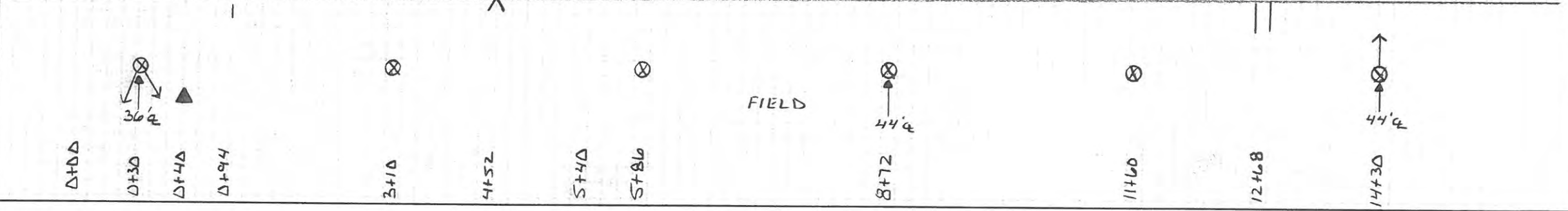
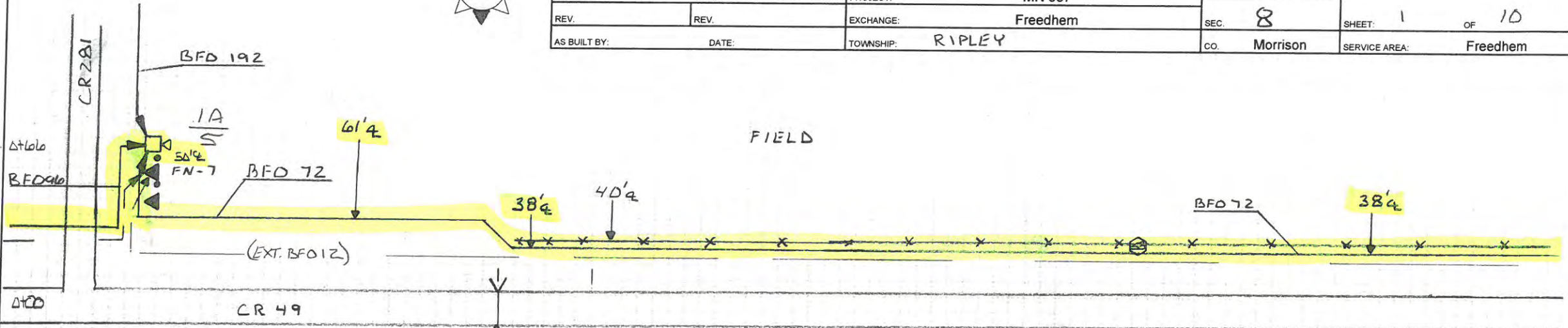




DISTANCE FROM $\phi$ ROAD		SEE NOTATION				TWP	42 N	ROUTE: 1ASD	
STAKED BY: ERR						DATE: 2-2-15	PROJECT:		
REV.	REV.	EXCHANGE:	Freedhem		SEC.	8	SHEET: 1 OF 10		
AS BUILT BY:		DATE:	TOWNSHIP:	RIPLEY		CO.	Morrison	SERVICE AREA: Freedhem	



HOUSING NO.	BA		BDO		BFO		BH	BM	HBF	HO	NID	SUB NO.	SE	UD	UO

No Units

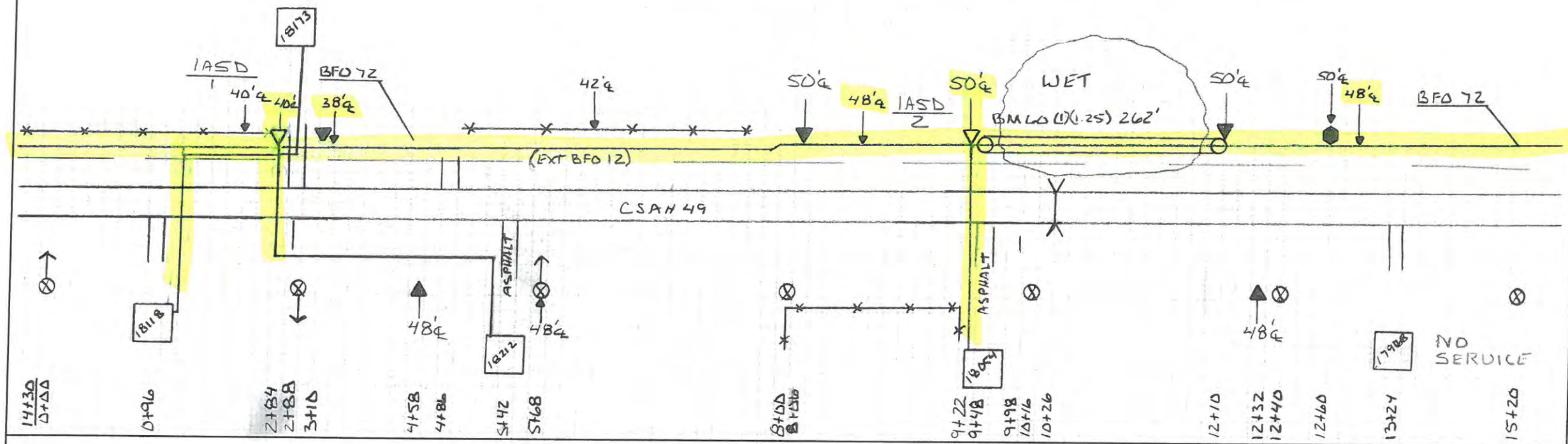


DISTANCE FROM ♀ ROAD  
 SEE NOTATION  
 STAKED BY: ERR DATE: 2-2-15  
 REV. REV.  
 AS BUILT BY: DATE:



PROJECT: MN 537  
 EXCHANGE: Freedom  
 TOWNSHIP: RIPLEY

TWP 42 N  
 RNG 31 W  
 SEC 8  
 CO. Morrison  
 ROUTE: 1 ASD  
 SHEET: 2 OF 10  
 SERVICE AREA: Freedom



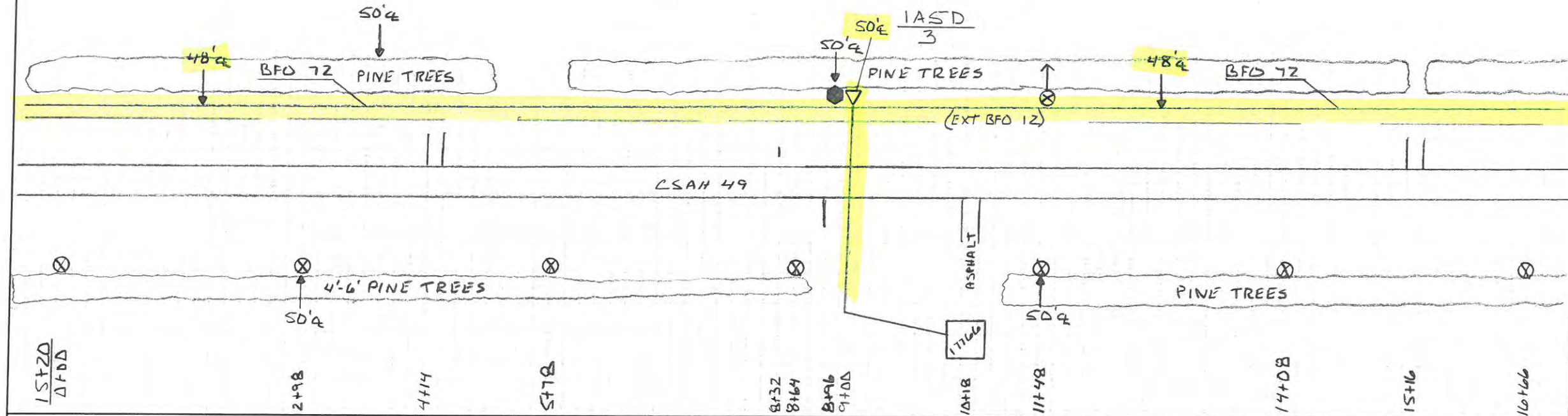
HOUSING NO.	BA		BDO		BFO				BH	BM			HBF	HO	NID		SUB NO.	SEB	UD	UO
	3	4 (AGS)			72				(5/8) 53	S3A	(61) (3)		-1	2	3		4			
1	1	1			1912				1	1	1	60		3	1	18118	450			
											60				1	18173	272			
2	1	1			746				1	1	80		1		1	18054	668			
					2658				2	1	2	200		4	2	2	1842			



DISTANCE FROM  $\phi$  ROAD  
 SEE NOTATION  
 STAKED BY: ERR DATE: 2-3-15  
 AS BUILT BY: DATE:



PROJECT: MN 537  
 EXCHANGE: Freedhem  
 TOWNSHIP: RIPLEY  
 TWP: 42 N  
 RNG: 31 W  
 SEC: 8  
 CO: Morrison  
 ROUTE: 1 ASD  
 SHEET: 3 OF 10  
 SERVICE AREA: Freedhem



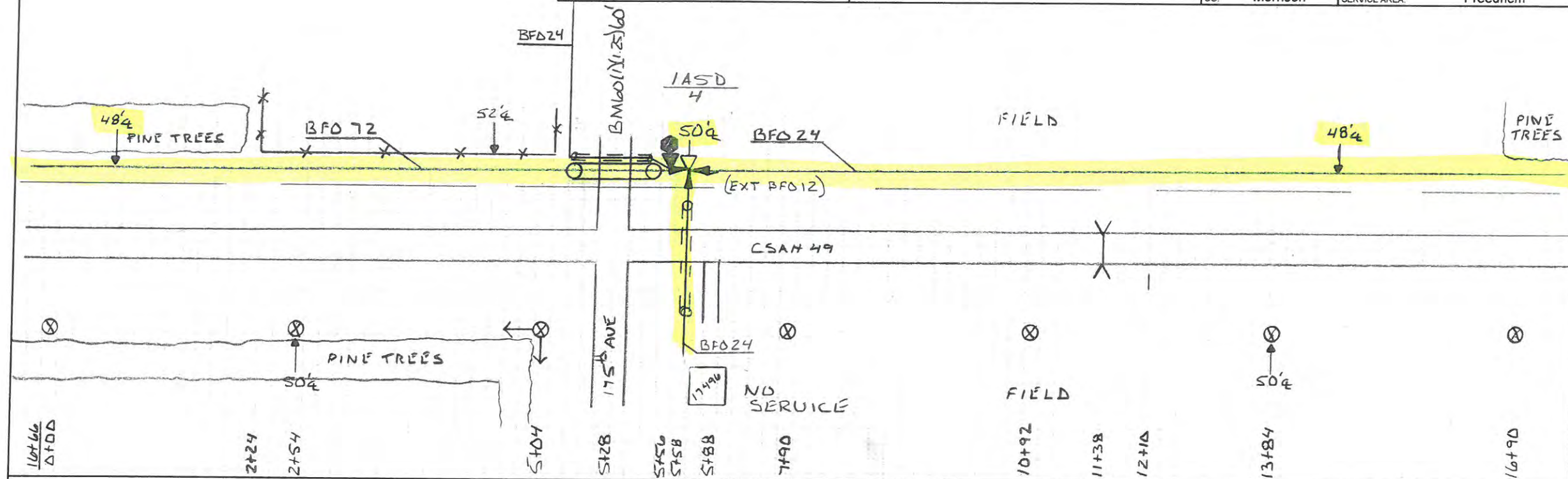
HOUSING NO.	BA	BDO	BFO		BH	BM		HBF		HO	NID		SUB NO.	SEB	UD	UO
	3	4 (AGS)		72		2 (S/B) (B)	S3A	LoD (DU:25)	61 (3)	-1		3		4		
3	1	1		165B		1	1	262	60	1		1	17766	566		
	1	1		165B		1	1	262	60	1		1		566		



DISTANCE FROM  $\varnothing$  ROAD  
 SEE NOTATION  
 STAKED BY: ERR DATE: 2-3-15  
 REV. REV. EXCHANGE: Freedhem  
 AS BUILT BY: DATE: TOWNSHIP: RIPLEY



TWP 42 N  
 RNG 31 W  
 SEC. 7/8  
 CO. Morrison  
 ROUTE: 1 ASD  
 SHEET: 4 OF 10  
 SERVICE AREA: Freedhem



HOUSING NO.	BA	BDO	BFO			BH	BM			HBF	HO	NID	SUB NO.	SE	UD	UO
	3	4 (AGS)		72			2 (5A) (B)	53A	60 (11.25)		-1					
4	1	1		1476		1	1		60		53					
	1	1		1476		1	1		60		53					



DISTANCE FROM  $\phi$  ROAD

SEE NOTATION

STAKED BY: ERR DATE: 2-3-15

REV. REV.

AS BUILT BY:

DATE:

PROJECT: MN 537

EXCHANGE: Freedhem

TOWNSHIP: RIPLEY



TWP 42 N

RNG 31 W

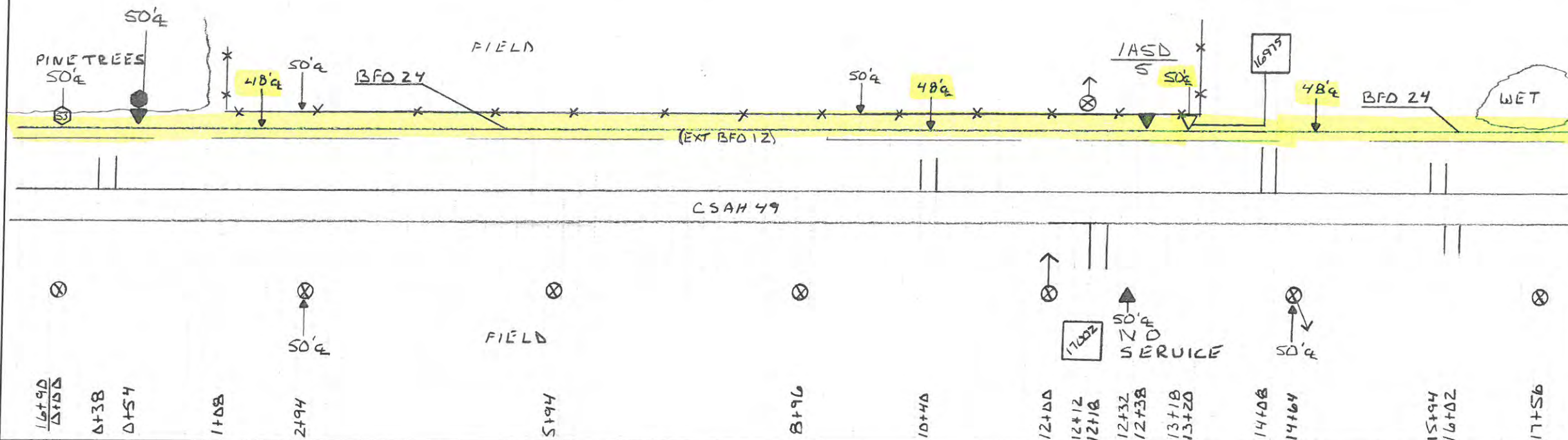
SEC. 7

CO. Morrison

ROUTE: 1 ASD

SHEET: 5 OF 10

SERVICE AREA: Freedhem



HOUSING NO.	BA			BDO			BFO			BH	BM			HBF	HO	NID	SUB NO.	SEB	UD	UO
	3	4	(AGS)	24			2	S3	S3A		-1	2	4		1	16975	162			
5	1	1		2670			1	1	1		1				1	16975	162			
	1	1		2670			1	1	1		1				1		162			



DISTANCE FROM E ROAD

SEE NOTATION

STAKED BY: **ERR** DATE: **2-3-15**

REV. REV.

AS BUILT BY: DATE:

PROJECT: **MN 537**

EXCHANGE: **Freedhem**

TOWNSHIP: **RIPLEY**



TWP 42 N

RNG 31 W

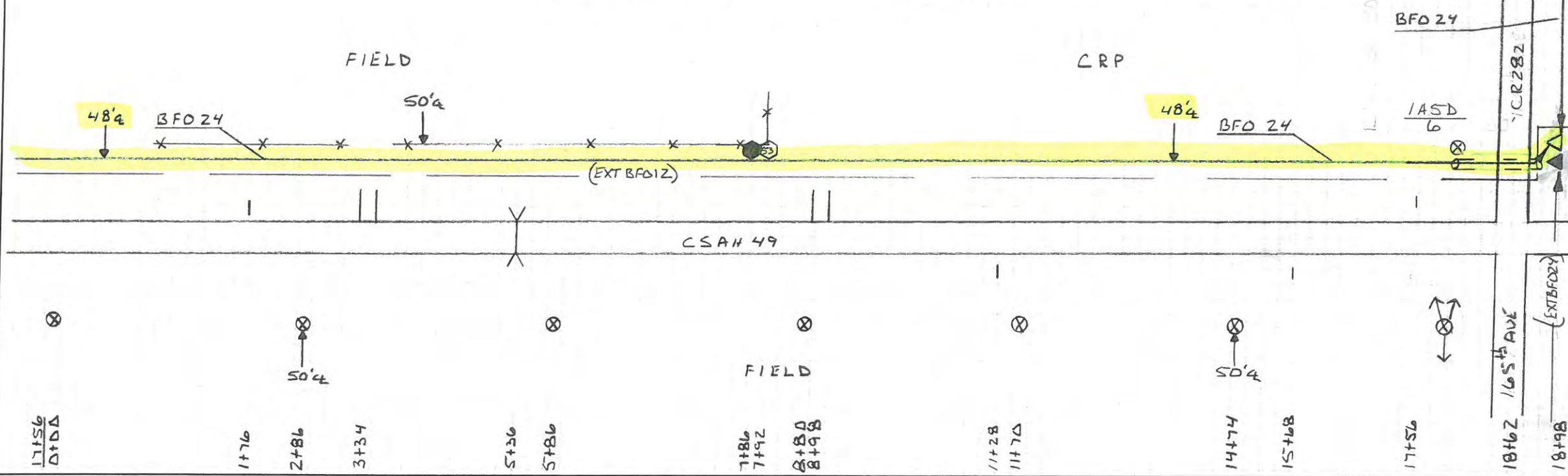
SEC. 7

CO. **Morrison**

ROUTE: **1 ASD**

SHEET: **6** OF **10**

SERVICE AREA: **Freedhem**



HOUSING NO.	BA			BDO			BFO			BHF			BM			HBF			HO			NID			SUB NO.			SE			UD			UO		
	<u>No Units</u>																																			