



DISTANCE FROM ♀ ROAD

SEE NOTATION



TWP 130 N

RNG 31 W

SEC. 2

CO. Morrison

ROUTE: COD

SHEET: 1 OF 3

SERVICE AREA: Randall

STAKED BY: RJB DATE: 3-2-15

PROJECT: MN 537

REV.

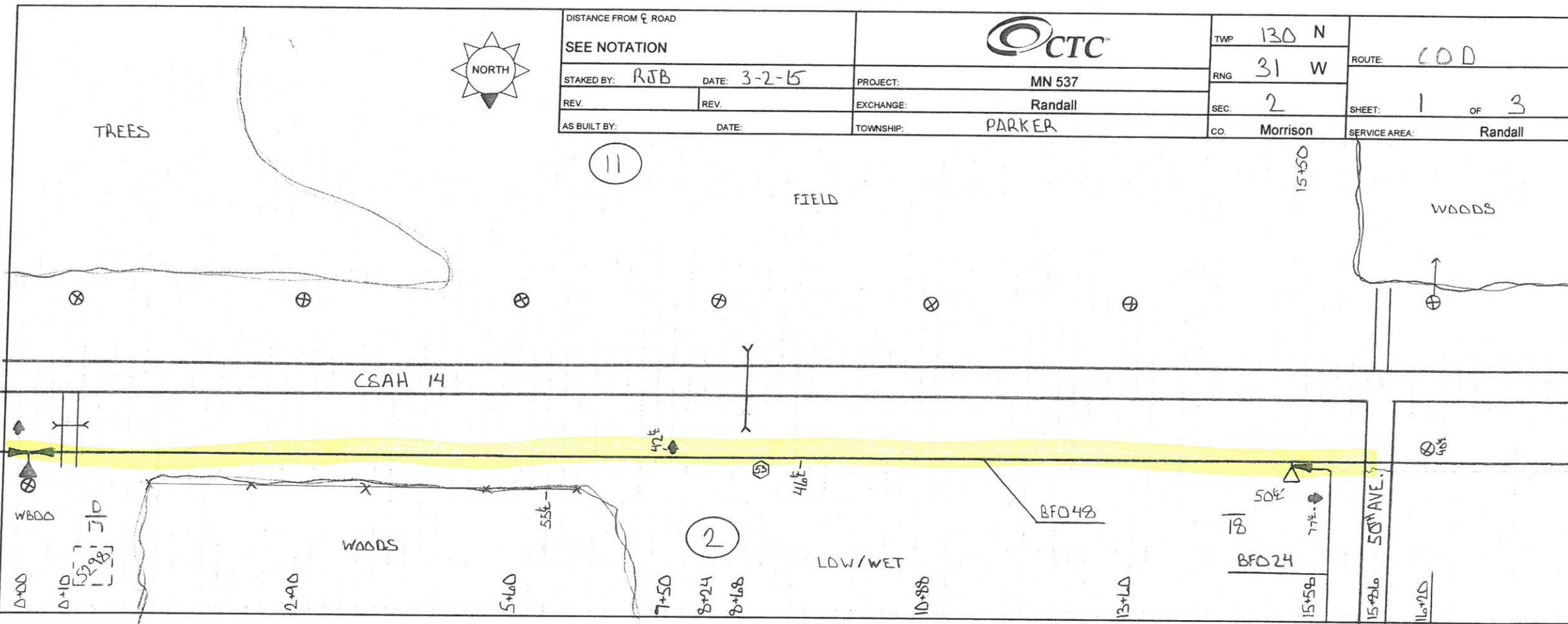
REV.

EXCHANGE: Randall

AS BUILT BY:

DATE:

TOWNSHIP: PARKER



HOUSING NO.	BA	BDO	BFO	BH	BM	HBF	HO	NID	SUB NO.	SE	UD	UO	W
3		5 (AGS)	48		2 (2/2) 53 A		-1						B00
17							48						1
12	1	1	1618		1 1 1								
1		1	1618		1 1 1		48						1



DISTANCE FROM ♀ ROAD

SEE NOTATION



TWP	130 N	ROUTE: 000
RNG	31 W	
SEC	3	
CO.	Morrison	SHEET: 2 OF 3
SERVICE AREA:		Randall

STAKED BY: RJB	DATE: 3-2-15	PROJECT: MN 537
REV.	REV.	EXCHANGE: Randall
AS BUILT BY:	DATE:	TOWNSHIP: PARKER

DML645(1.25) - 80'

WOODS

10

FIELD

4779 340'

CSAH 14

50th AVE.

BFO 48

4934 250'

FIELD

74E

637

20

13

5+52

7+88

10+32

10+48

10+71

13+19

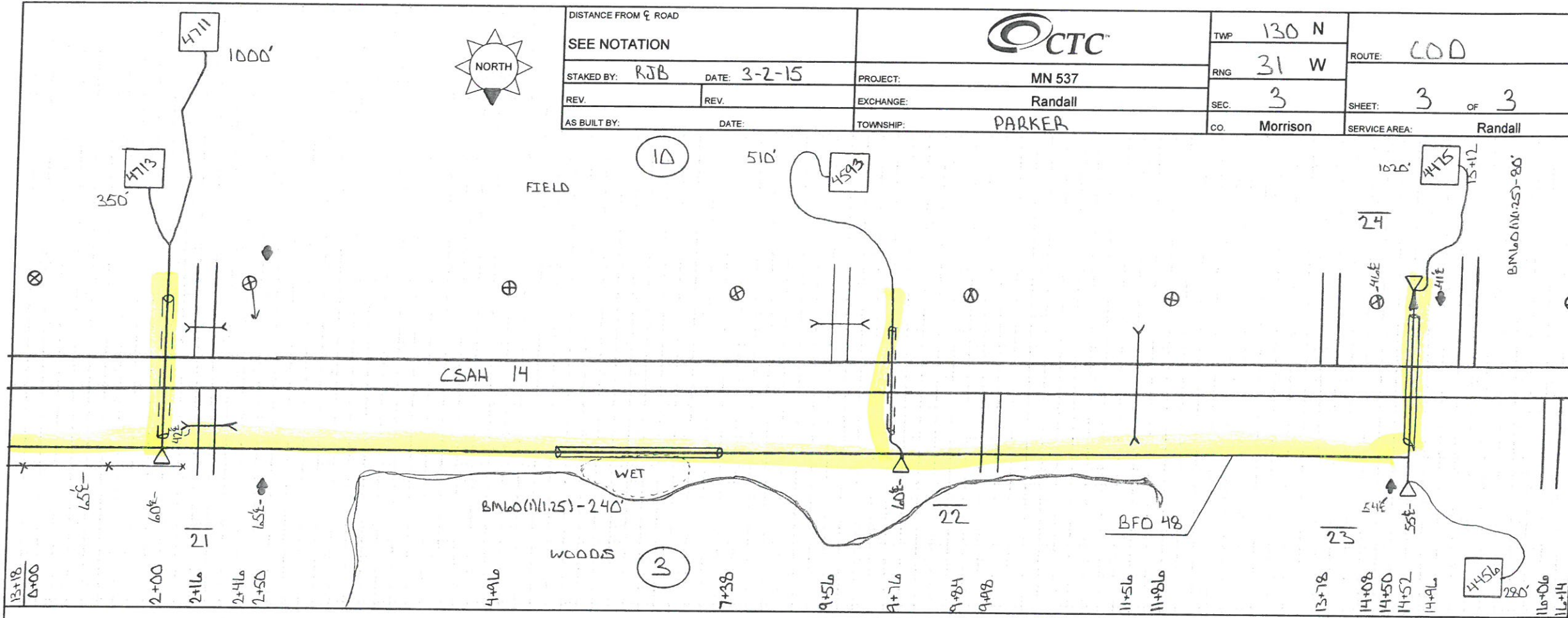
HOUSING NO.	BA	BDO	BFO	BH	BM	HB	HO	NID	SUB NO.	SEB	UD	UO
3		5 (AGS)	48		2 (5/8) (8)		-1	3 5		4		
1A	1	1	464		1		1	1	4934	250		
2B	1	1	774		1		1	1	4779	340		
2	2	2	1238		2		2	1 1		590		



DISTANCE FROM ♀ ROAD
 SEE NOTATION
 STAKED BY: RJB DATE: 3-2-15
 REV. REV. EXCHANGE: Randall
 AS BUILT BY: DATE: TOWNSHIP: PARKER



TWP 130 N
 RNG 31 W
 SEC 3
 CO. Morrison
 ROUTE: CDD
 SHEET: 3 OF 3
 SERVICE AREA: Randall



HOUSING NO.	BA	BDO	BFO	BH	BM	HB	HO	NID	SUB NO.	SEB	UD	UO
	3	5 (AGS)	48		2 (5)(8)		-1	3 7	4			
21	1	1	554		1 80		2	1	4713 350 4711 1000			
22	1	1	844		1 80 240		1	1	4593 510			
23	1	1	544		1		1	1	4456 280			
24	1	1	174		1 80 16		1	1	4475 1020			
	4	4	2116		4 160 320 16		5	4 1	3160			

DISTANCE FROM ♀ ROAD

SEE NOTATION



TWP 130 N

RNG 31 W

SEC. 4 | 3
9 | 10

CO. Morrison

ROUTE: 10

SHEET: 2A OF 19

SERVICE AREA: Randall

STAKED BY: JMM DATE: 2-3-15

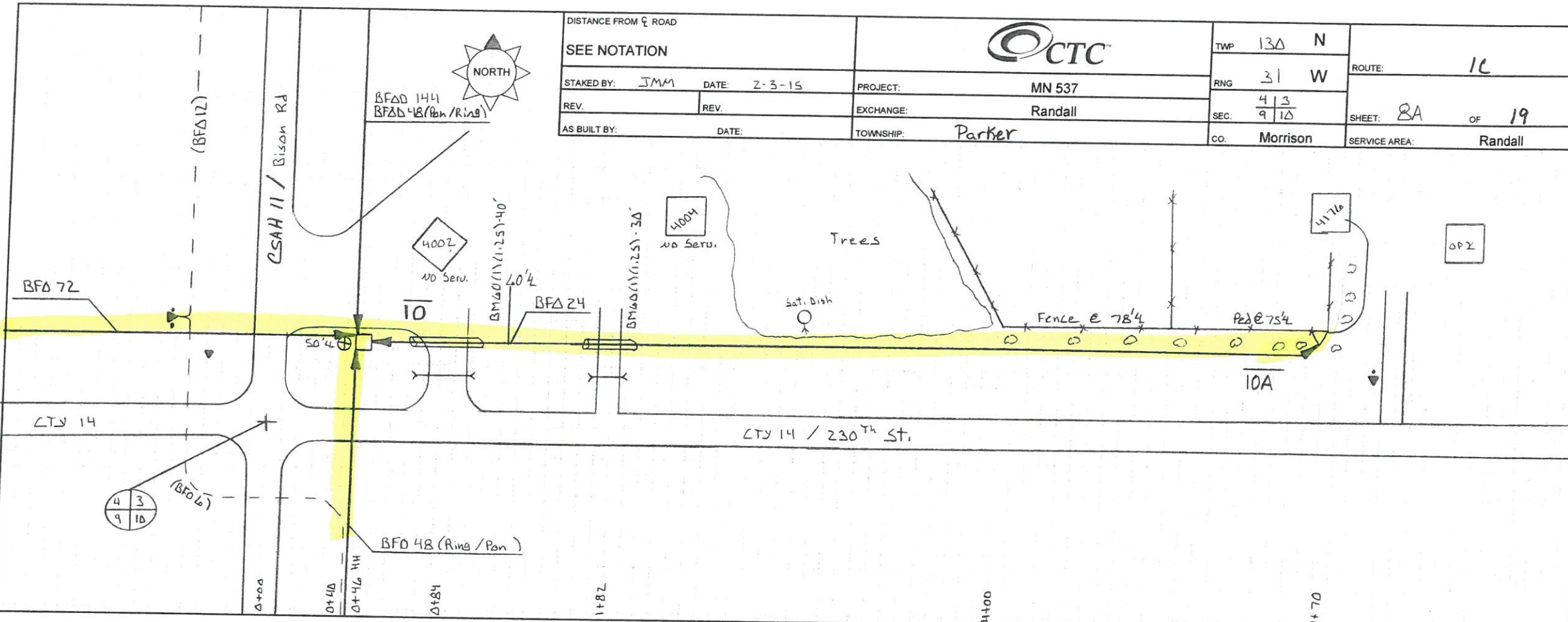
PROJECT: MN 537

REV.

EXCHANGE: Randall

AS BUILT BY: DATE:

TOWNSHIP: Parker



HOUSING NO.	BA	BDO	BFO	BH	BM	HBF	HO	NID	SUB NO.	SEB	UD	UO
	3	5 (ABS)	24		2 (5/8)(8) 53 A 20 (1)(125)		-1	2		4		
10A	1	1	860		1 70		1	1	4176	390		
	1	1	860		1 70		1	1		390		



DISTANCE FROM C ROAD

SEE NOTATION

STAKED BY: JMM DATE: 2-3-15

REV. REV.

AS BUILT BY: DATE:

PROJECT: MN 537

EXCHANGE: Randall

TOWNSHIP: Parker



TWP 130 N

RNG 31 W

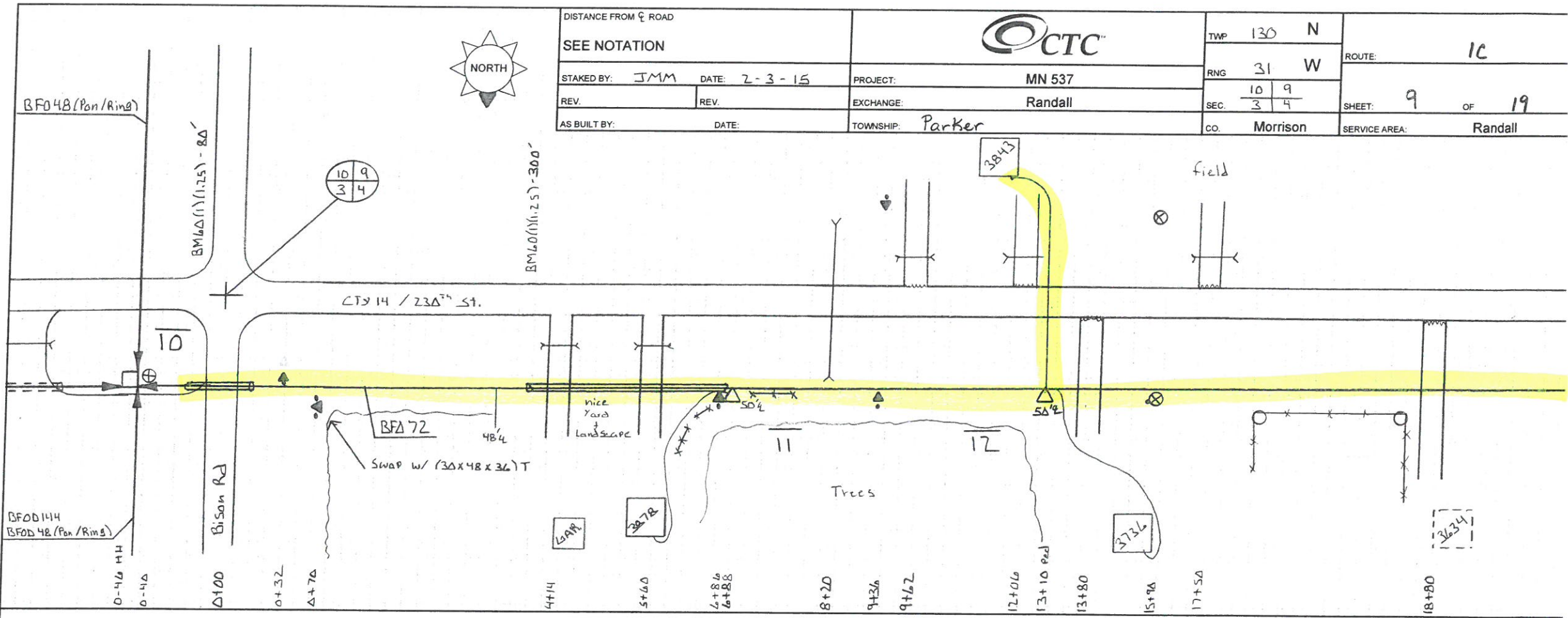
SEC. 10 9 / 3 4

CO. Morrison

ROUTE: 1C

SHEET: 9 OF 19

SERVICE AREA: Randall

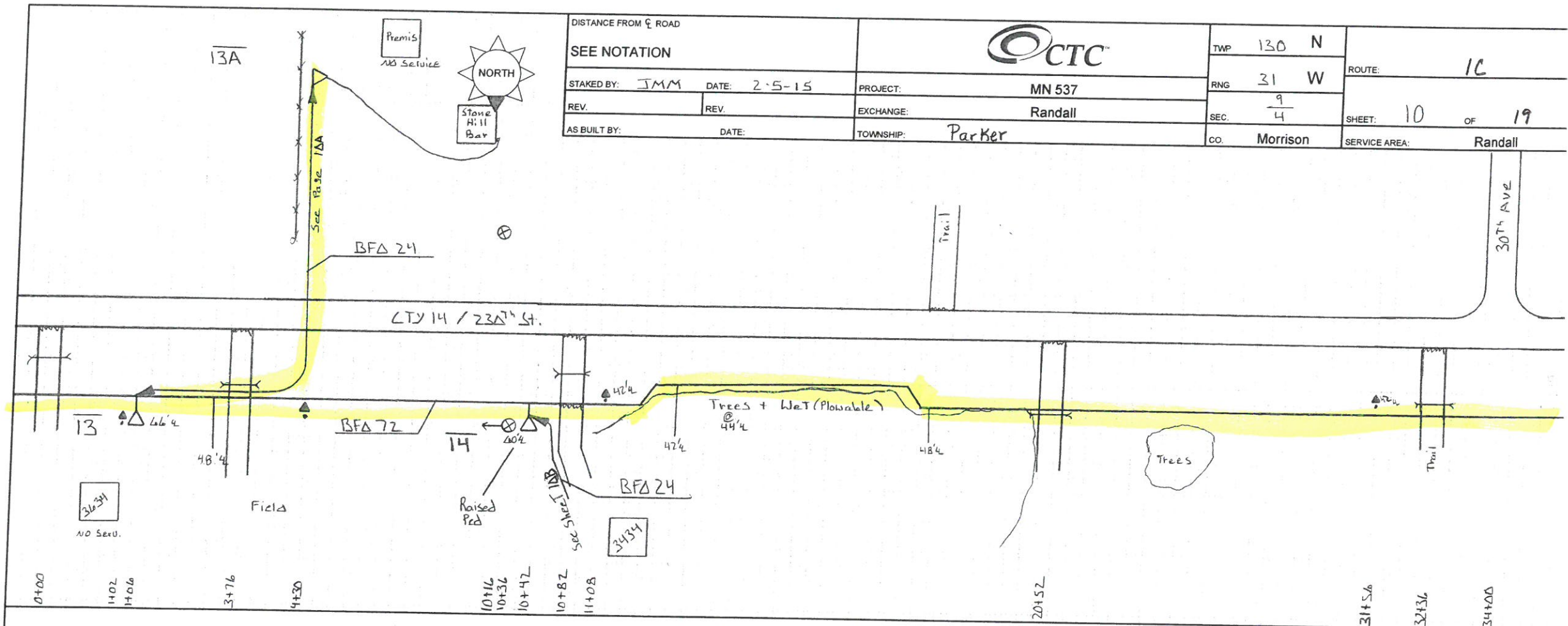


HOUSING NO.	BA	BDO	BFO	BH	BM	HBF	HO	NID	SUB NO.	SEB	UD	UO
	3	5 (ABS)	72		2 (3)(8)		-1	2 7		4		
11	1	1	872		1 380		1	1	3878	300		
12	1	1	702		1 70		2	1	3843 3736	440 690		
	2	2	1574		2 380 70		3	2 1		1430		

DISTANCE FROM C ROAD
 SEE NOTATION
 STAKED BY: JMM DATE: 2-5-15
 REV. REV.
 AS BUILT BY: DATE:



TWP 130 N
 RNG 31 W
 SEC. 9/4
 CO. Morrison
 ROUTE: 1C
 SHEET: 10 OF 19
 SERVICE AREA: Randall

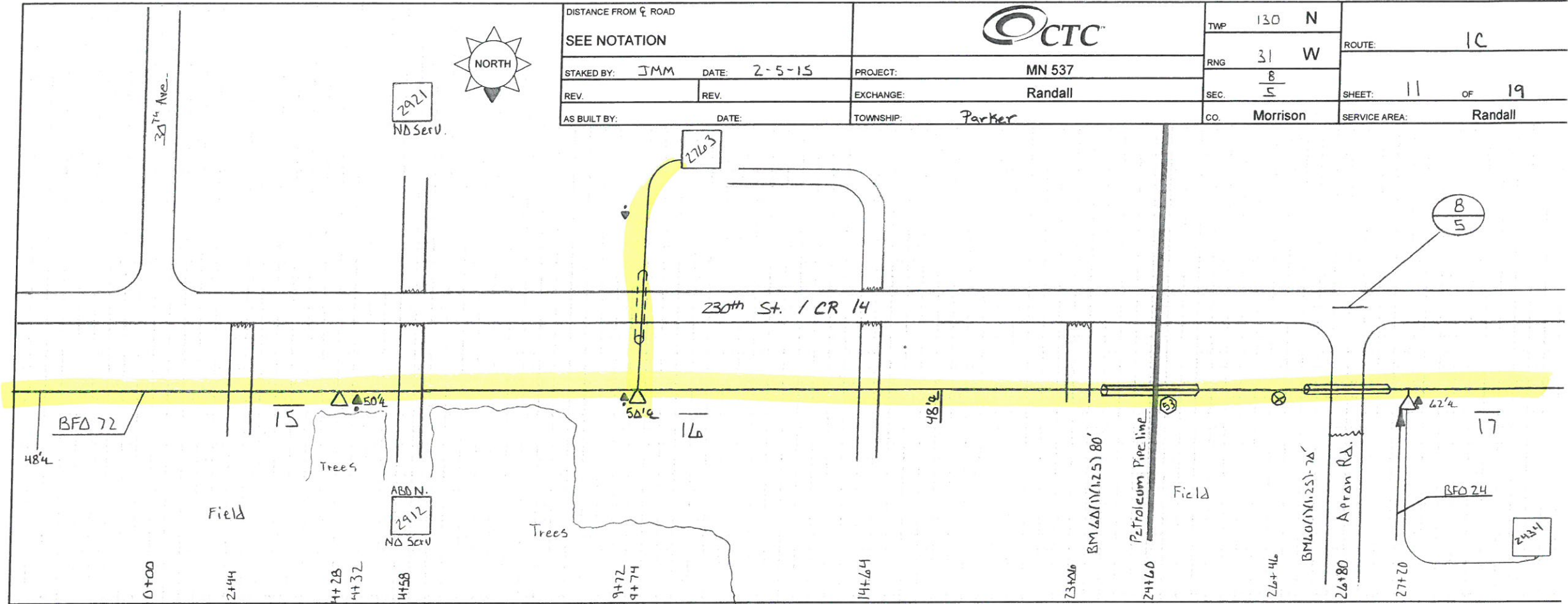


HOUSING NO.	BA	BDO	BFO		BH	BM		HBF	HO	NID	SUB NO.	SE	UD	UO
	3	5 (ABS)		72		2	53 A		1					
13	1	1		756		1	1		2					
14	1	1		1022		1	1		2					
	2	2		1778		2	2		4					

DISTANCE FROM ♀ ROAD
 SEE NOTATION
 STAKED BY: JMM DATE: 2-5-15
 REV. REV. EXCHANGE: Randall
 AS BUILT BY: DATE: TOWNSHIP: Parker



TWP 130 N
 ROUTE: 1C
 RNG 31 W
 SEC. 8 / 5
 SHEET: 11 OF 19
 CO. Morrison SERVICE AREA: Randall



HOUSING NO.	BA	BDO	BFO		BH	BM					HBF	HO	NID		SUB NO.	SEB	UD	UO
	3	5 (A65)		72		2 (58)(8)	53	53 A	61 (3)	60 (1)(1.25)		-1	2	7		4		
15	1	1		2910		1		1				Loop						
16	1	1		624		1		1	70			1	1	2763	370			
17	1	1		1848		1	1	1		150		25	1	2434	700			
	3	3		5382		3	1	3	70	150		2.6	1	1		1070		



DISTANCE FROM C ROAD

SEE NOTATION



TWP 130 N

ROUTE: 10

STAKED BY: JMM DATE: 2-5-15

PROJECT: MN 537

RNG 31 W

REV.

REV.

EXCHANGE: Randall

SEC. 5

SHEET: 12 OF 19

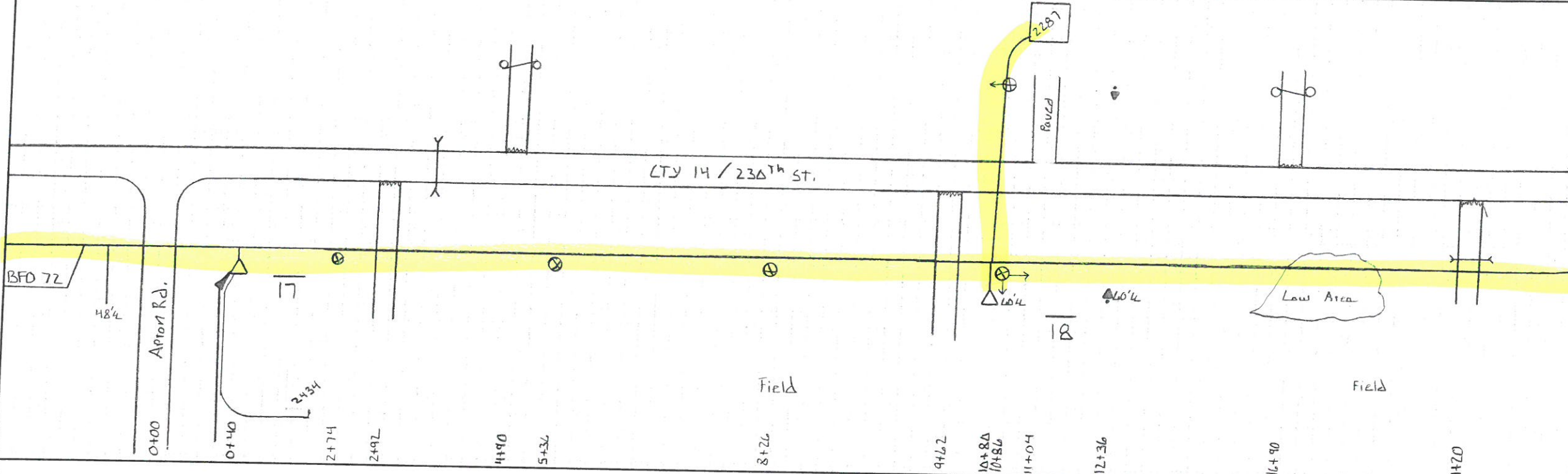
AS BUILT BY:

DATE:

TOWNSHIP: Parker

CO. Morrison

SERVICE AREA: Randall



HOUSING NO.	BA		BDO		BFO				BH	BM			HBF	HO	NID	SUB NO.	SEB	UD	UO
	3	5	(A45)		72				2	53	61		1	2		4			
18	1	1			1168				1	1	74		1	1	2287	300			
	1	1			1168				1	1	74		1	1		300			



DISTANCE FROM \bar{C} ROAD
 SEE NOTATION
 STAKED BY: JMM DATE: 2-5-15
 REV. REV. EXCHANGE: Randall
 AS BUILT BY: DATE: TOWNSHIP: Parker



TWP 130 N
 ROUTE: 1C
 RNG 31 W
 SEC. 8 7 / 5 6
 SHEET: 13 OF 19
 CO. Morrison SERVICE AREA: Randall

2027
 NO SERV.

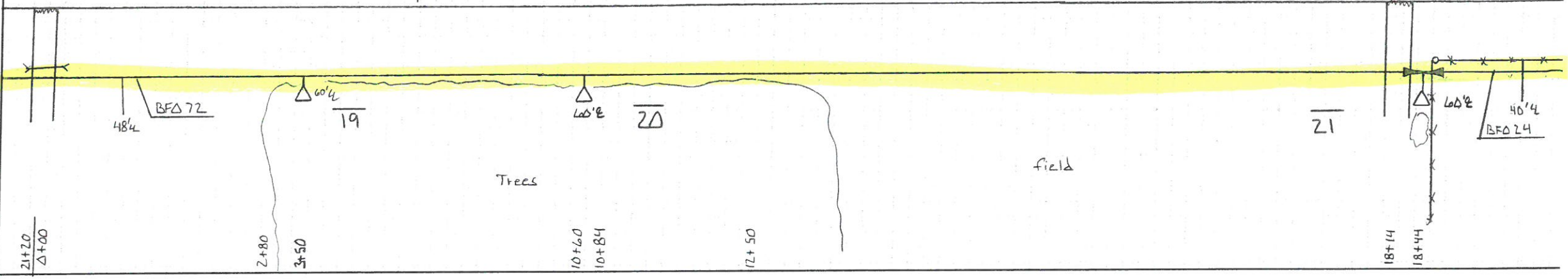
1913
 NO SERV.

Paved

Pales on South side of Rd.

18th Ave

CTY 14 / 230th St.



HOUSING NO.	BA	BDO	BFO	BH	BM	HBF	HO	NID	SUB NO.	SE	UD	UO
	3	5 (A45)	72		2 (5/8)(8) A		1					
19	1	1	1486		1		Loop					
20	1	1	792		1		Loop					
21	1	1	870		1		24					
	3	3	3148		3		24					



DISTANCE FROM ♀ ROAD

SEE NOTATION

STAKED BY: JMM

DATE: 2-5-15

PROJECT:

MN 537

REV.

REV.

EXCHANGE:

Randall

AS BUILT BY:

DATE:

TOWNSHIP:

Parker



TWP 130 N

RNG 31 | 32 W

SEC 7 | 12
6 | 1

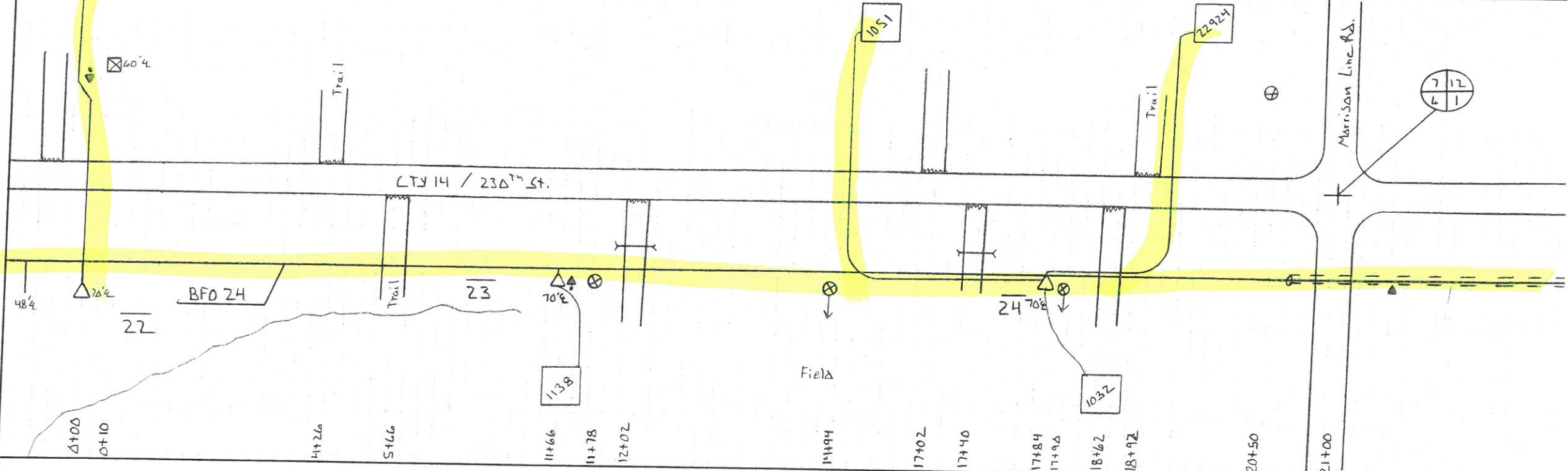
CO. Morrison

ROUTE:

1C

SHEET: 15 OF 19

SERVICE AREA: Randall



HOUSING NO.	BA		BDO		BFO		BH	BM		HBF	HO	NID		SUB NO.	SEB	UD	UO
	3	5 (A&S)	24			2 (5/8)/(B)	53 A	61 (3)	2			3	8				
22	1	1	3970			1	1	70		1		1	1285	330			
23	1	1	1256			1	1	6		1		1	1138	200			
24	1	1	698			1	1	70		3		1	1051	400			
								70				1	1032	510			
												1	22924	500			
3	3		5924			3	3	216		5		1	3	1	2140		