DISTANCE FROM ℄ ROAD: SEE NOTATION	CTC	TWP 131 N	ROUTE:
STAKED BY: ERR DATE: 6-3-15	PROJECT: MN 537	RNG 31/30 W	
REV. REV.	EXCHANGE: Randall	SEC. 25/30 24/19	SHEET: 6 OF
AS BUILT BY: DATE:	TOWNSHIP: CUSHING	CO. Morrison	SERVICE AREA: Randall

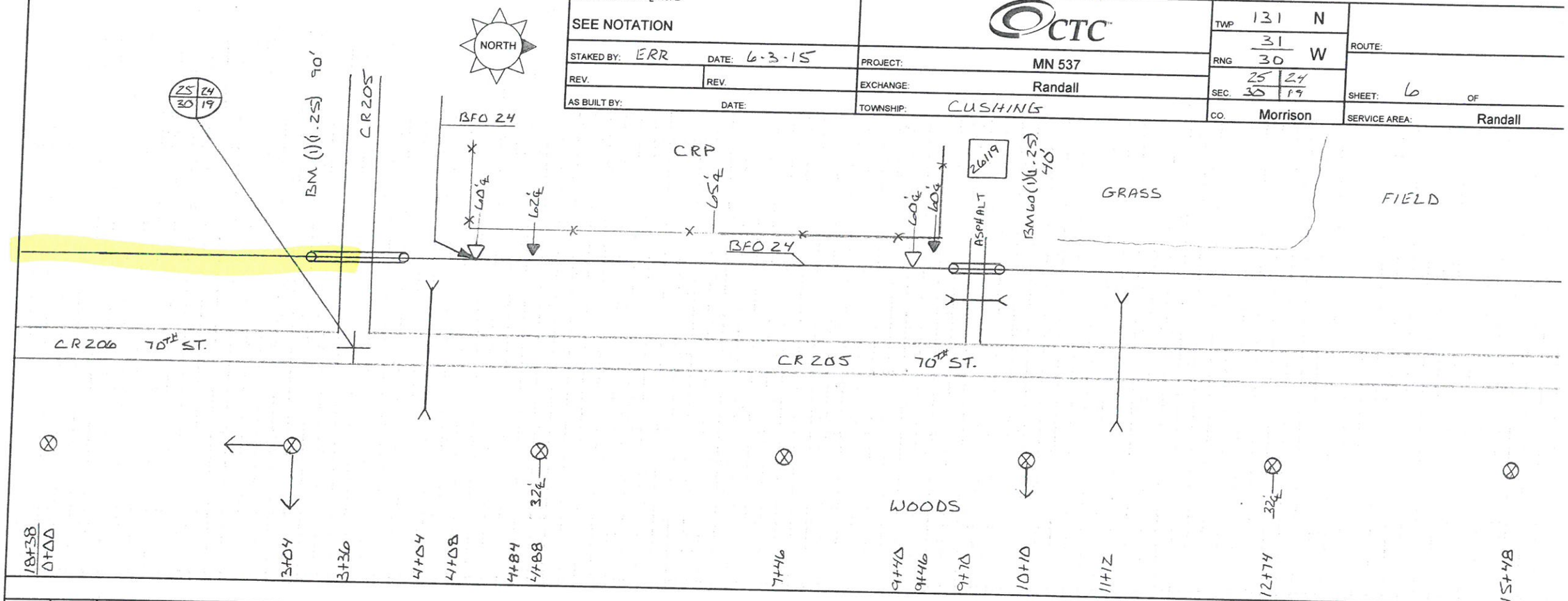

HOUSING NO.	BA	BDO	BFO	BH	BM	HBF	HO	NID	SUB NO.	SE	UD	UO

DISTANCE FROM ℄ ROAD: SEE NOTATION	CTC	TWP 131 N	ROUTE:
STAKED BY: ERR DATE: 6-3-15	PROJECT: MN 537	RNG 31/30 W	
REV. REV.	EXCHANGE: Randall	SEC. 25/30	SHEET: 5 OF
AS BUILT BY: DATE:	TOWNSHIP: CUSHING	CO. Morrison	SERVICE AREA: Randall

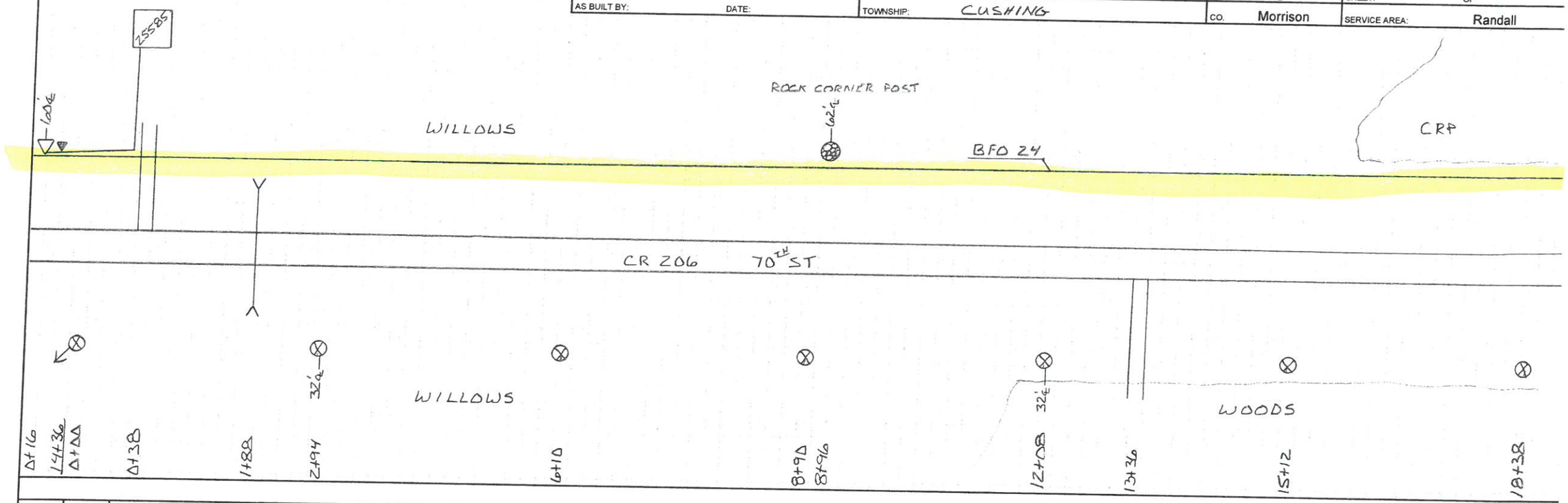

HOUSING NO.	BA	BDO	BFO	BH	BM	HBF	HO	NID	SUB NO.	SE	UD	UO	

DISTANCE FROM ℄ ROAD: SEE NOTATION	CTC	TWP 131 N	ROUTE:
STAKED BY: ERR DATE: 6-2-15	PROJECT: MN 537	RNG 31/30 W	
REV. REV.	EXCHANGE: Randall	SEC. 25/30	SHEET: 4 OF
AS BUILT BY: DATE:	TOWNSHIP:	CO. Morrison	SERVICE AREA: Randall

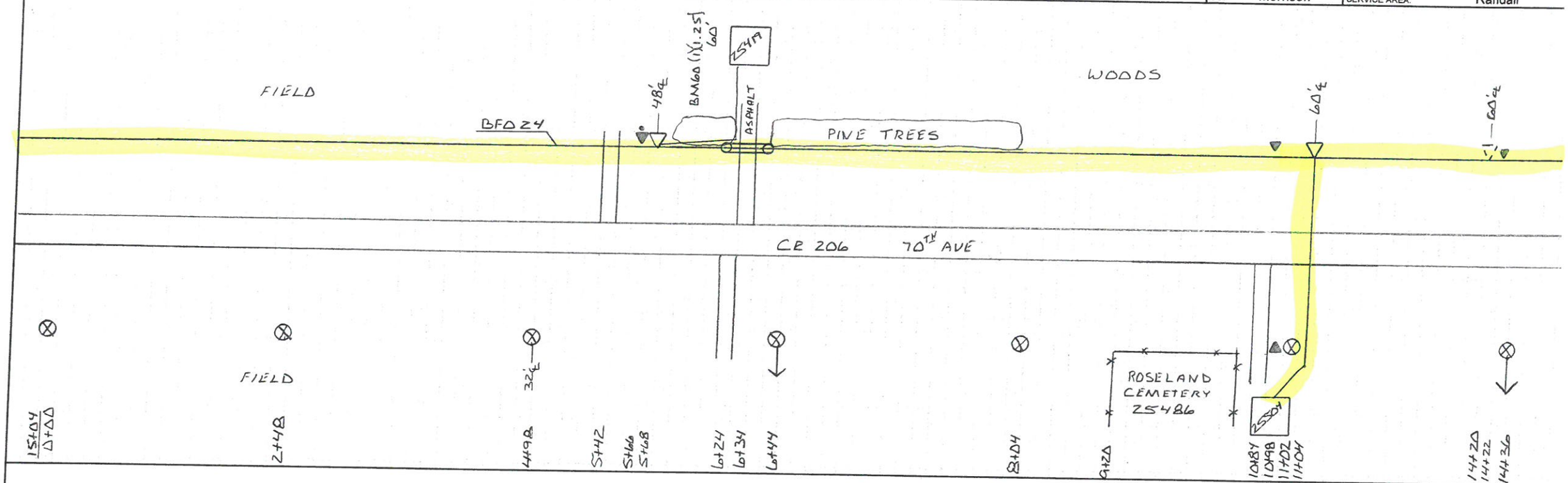

HOUSING NO.	BA	BDO	BFO	BH	BM	HBF	HO	NID	SUB NO.	SE	UD	UO	

DISTANCE FROM ℄ ROAD: SEE NOTATION	CTC	TWP 131 N	ROUTE:
STAKED BY: ERR DATE: 6-2-15	PROJECT: MN 537	RNG 31 W	
REV. REV.	EXCHANGE: Randall	SEC. 36/31 25/30	SHEET: 3 OF
AS BUILT BY: DATE:	TOWNSHIP: CUSHING	CO. Morrison	SERVICE AREA: Randall

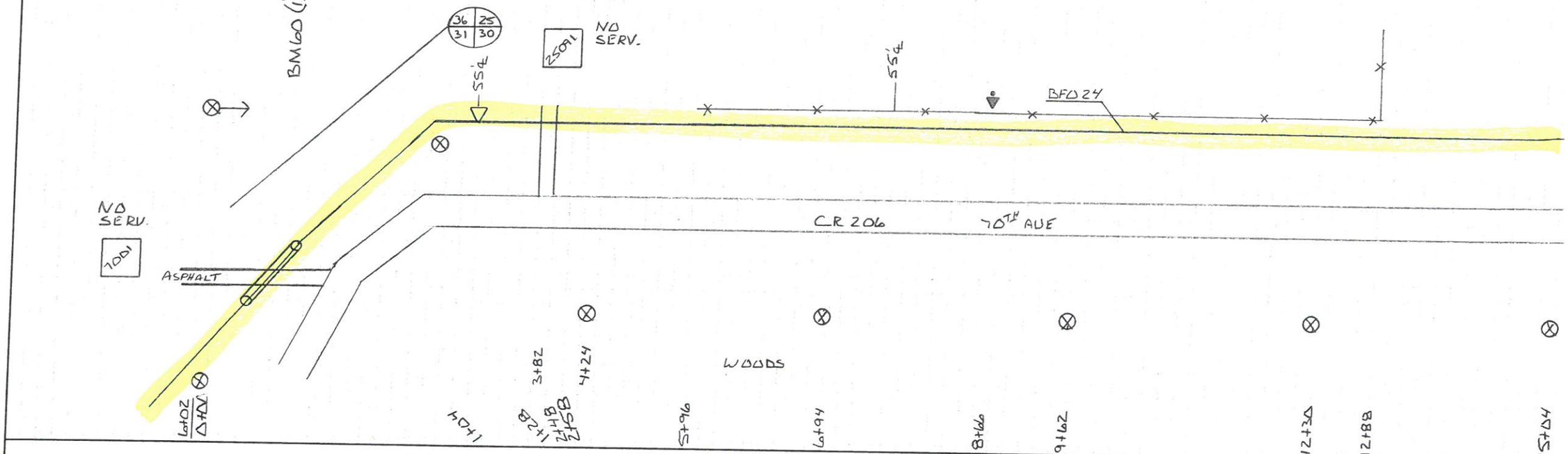

HOUSING NO.	BA	BDO	BFO	BH	BM	HBF	HO	NID	SUB NO.	SE	UD	UO	

DISTANCE FROM ℄ ROAD: SEE NOTATION	CTC	TWP 131 N	ROUTE:
STAKED BY: ERR DATE: 6-2-15	PROJECT: MN 537	RNG 31 W	
REV. REV.	EXCHANGE: Randall	SEC. 31/30	SHEET: 2 OF
AS BUILT BY: DATE:	TOWNSHIP: CUSHING	CO. Morrison	SERVICE AREA: Randall

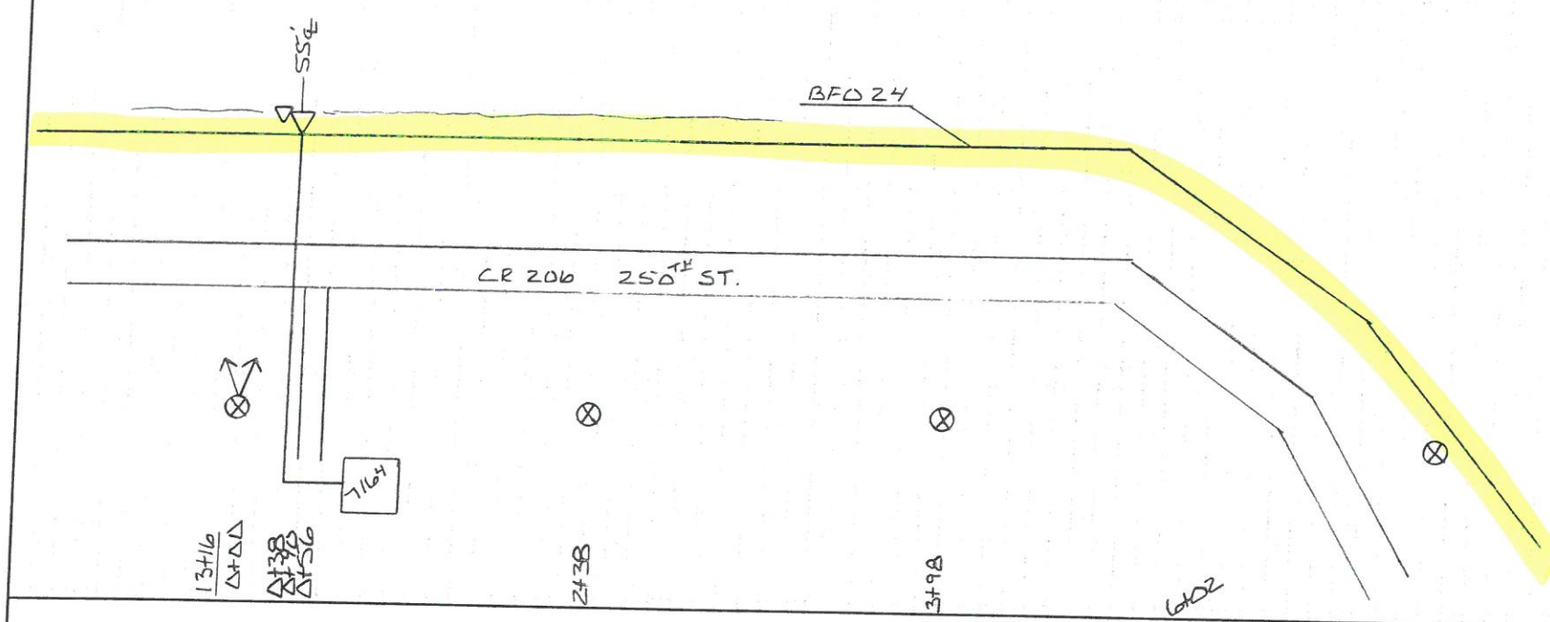

HOUSING NO.	BA	BDO	BFO	BH	BM	HBF	HO	NID	SUB NO.	SE	UD	UO	

DISTANCE FROM ℄ ROAD: SEE NOTATION	CTC	TWP 131 N	ROUTE:
STAKED BY: ERR DATE: 6-2-15	PROJECT: MN 537	RNG 31 W	
REV. REV.	EXCHANGE: Randall	SEC. 31/30	SHEET: 1 OF
AS BUILT BY: DATE:	TOWNSHIP: CUSHING	CO. Morrison	SERVICE AREA: Randall

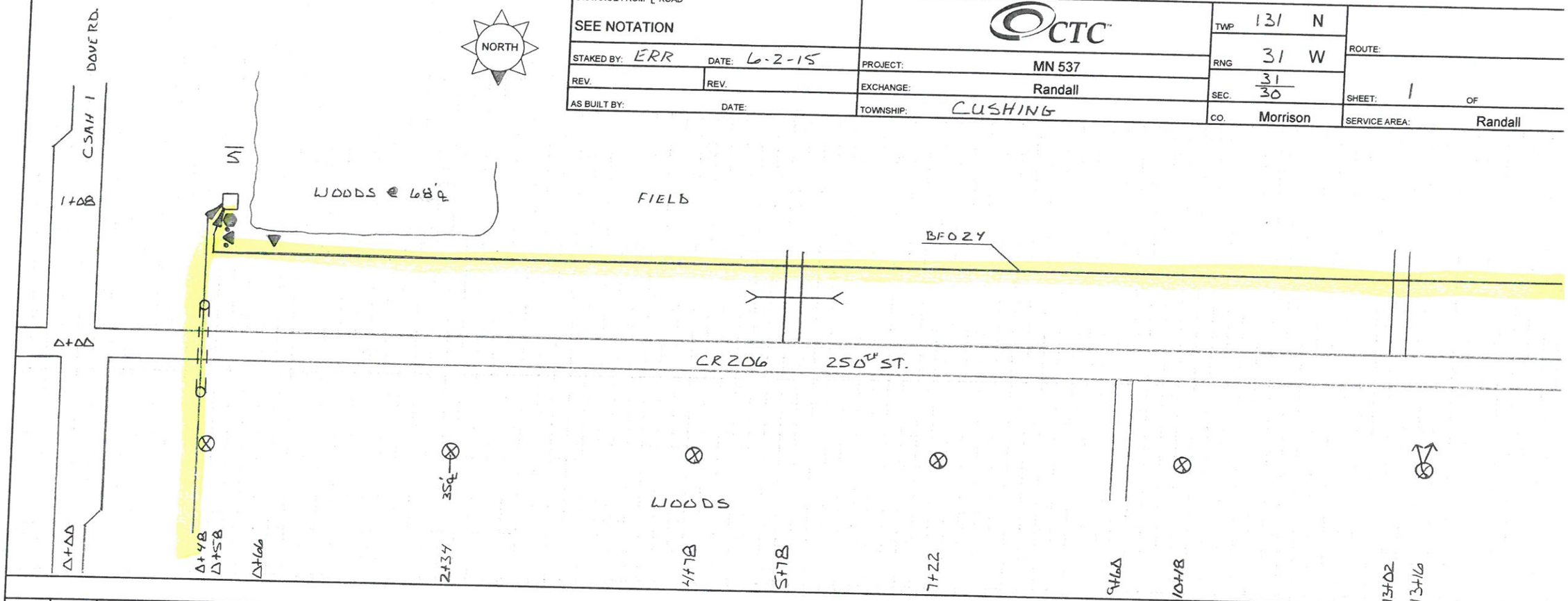

HOUSING NO.	BA	BDO	BFO	BH	BM	HBF	HO	NID	SUB NO.	SE	UD	UO	

DISTANCE FROM ℄ ROAD: SEE NOTATION	CTC	TWP 131 N	ROUTE: CDA 7B
STAKED BY: RF DATE: 3-9-2015	PROJECT: MN 537	RNG 30 W	
REV. REV.	EXCHANGE: Randall	SEC. 30/31	SHEET: 1 OF
AS BUILT BY: DATE:	TOWNSHIP: CUSHING	CO. Morrison	SERVICE AREA: Randall

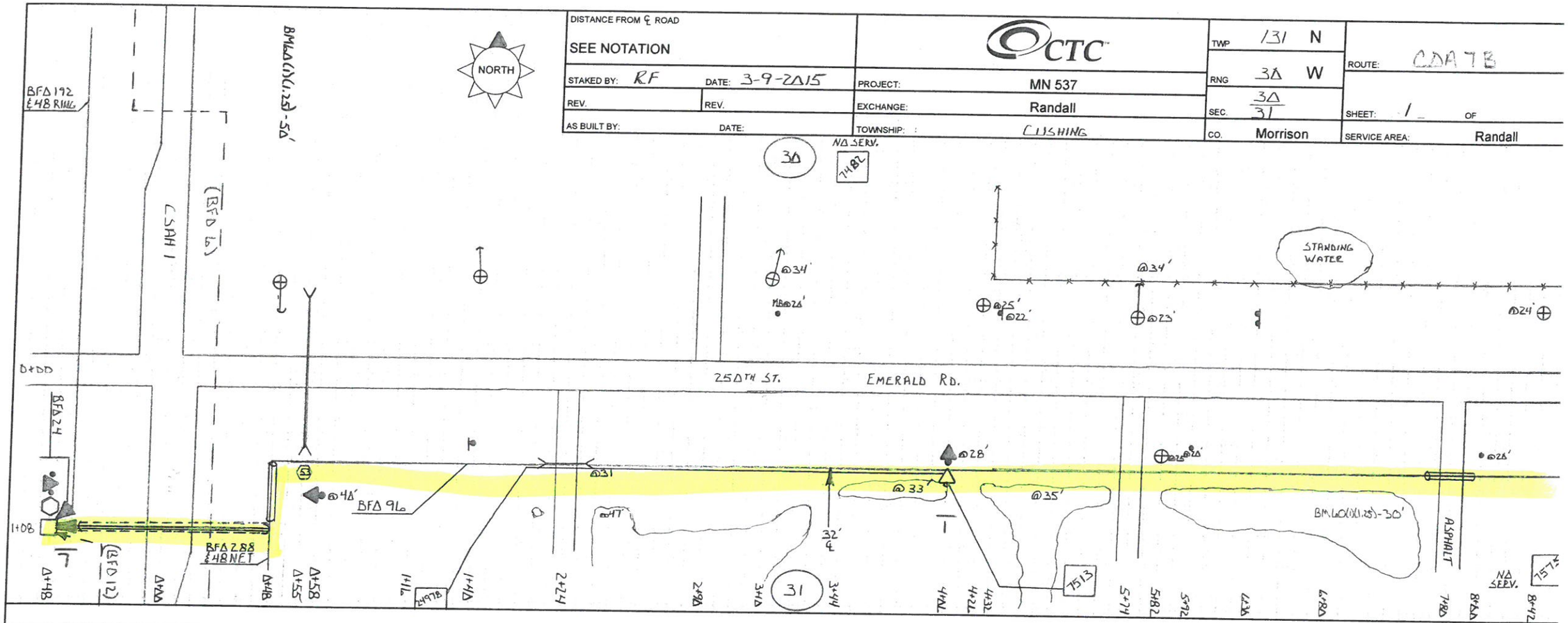

HOUSING NO.	BA	BDO	BFO	BH	BM	HBF	HO	NID	SUB NO.	SE	UD	UO
	3	5 (1.63)	96		2 (5/8)(8) 53 60D (1)(1.25)		-1	3 5		B 4		
1	1	1	60B		1 1 50		2	1	24978	416		
								1	7513	176		
	1	1	60B		1 1 50		2	1 1		592		

DISTANCE FROM ℄ ROAD		CTC	TWP 131 N	ROUTE: CDA7B
SEE NOTATION			RNG 30 W	
STAKED BY: RF	DATE: 3-9-2015	PROJECT: MN 537	SEC. 30/31	SHEET: 2 OF
REV.	REV.	EXCHANGE: Randall		
AS BUILT BY:	DATE:	TOWNSHIP: CUSHING	CO. Morrison	SERVICE AREA: Randall

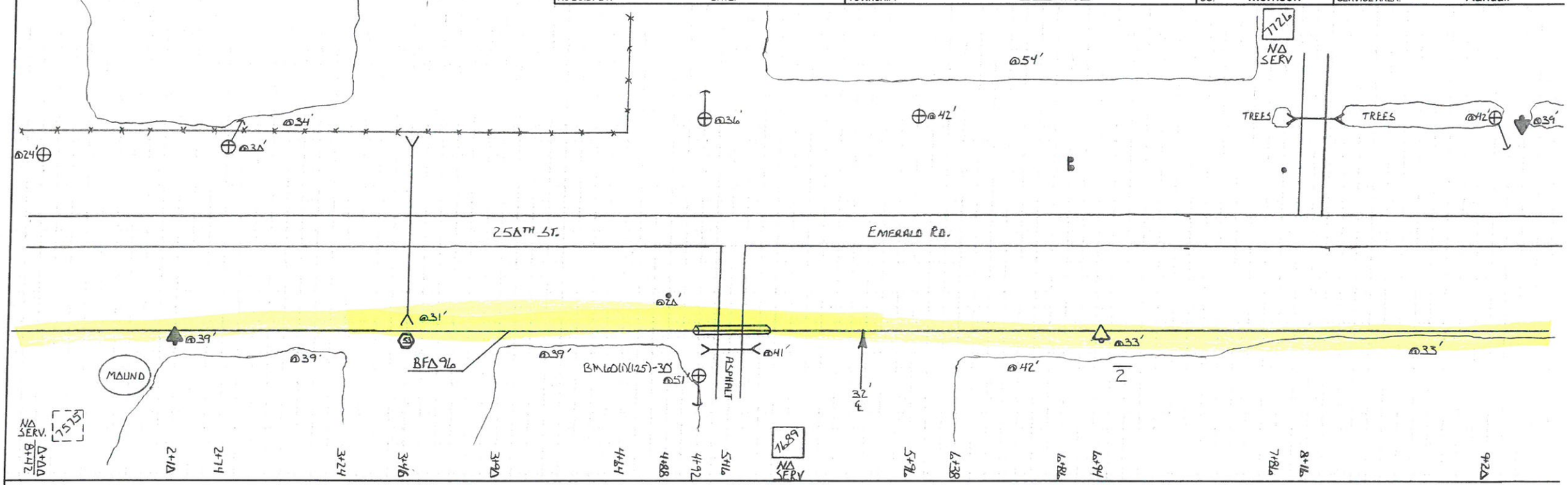

HOUSING NO.	BA	BDO	BFO	BH	BM	HBF	HO	NID	SUB NO.	SE	UD	UO	
	3	5 (1.65)	96		2 (5/8x8) 52 60 (1)(1.25)		-1						
2	1	1	1208		1 1 30 30								
	1	1	1208		1 1 60								

Prepared By: CNS 218-564-3000

DISTANCE FROM ℄ ROAD		CTC	TWP 131 N	ROUTE: CDA 7B
SEE NOTATION			RNG 30 W	
STAKED BY: RF	DATE: 3-9-2015	PROJECT: MN 537	SEC. 30 29 / 31 32	SHEET: 3 OF
REV.	REV.	EXCHANGE: Randall		
AS BUILT BY:	DATE:	TOWNSHIP: CUSHING	CO. Morrison	SERVICE AREA: Randall

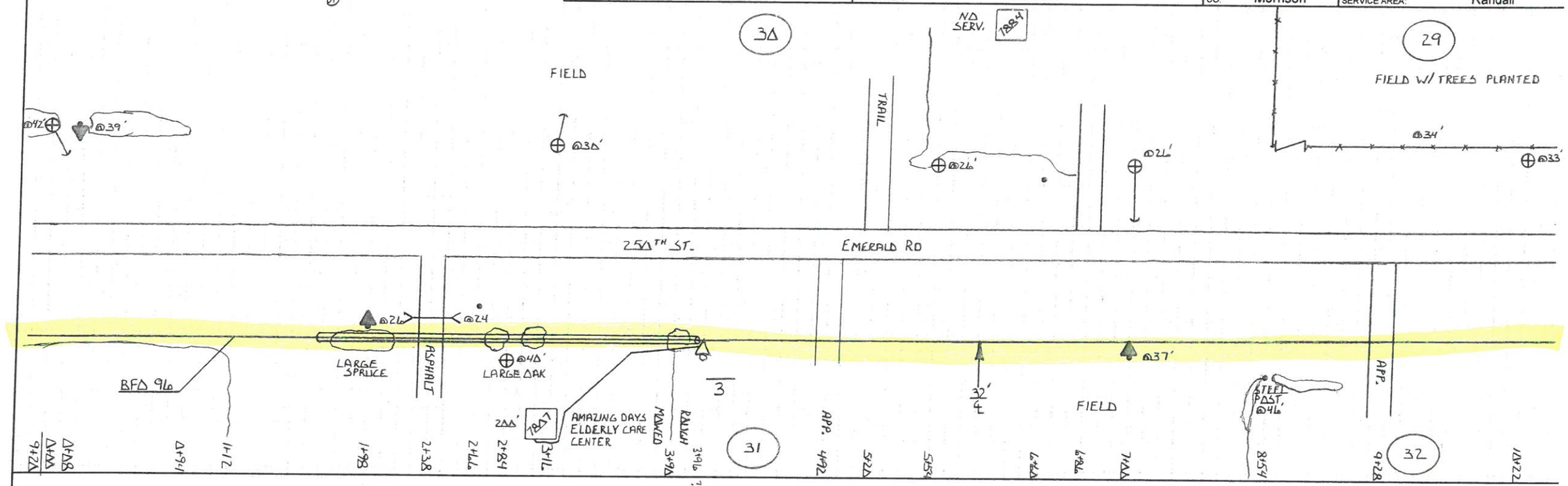

HOUSING NO.	BA	BDO	BFO	BH	BM	HBF	HO	NID	SUB NO.	SE	UD	UO
	3	5 (1)(1.5)(2)	96		2 (5)(8)(R) 53A 60D (1)(1.25) 60 (3)		-1	3		B4		
3	1	1	6096		1 1 200 54		1	1	7807	200		
	1	1	5896		1 1 200 54		1	1		200		

Prepared By CNS 218-564-3000

DISTANCE FROM ℄ ROAD: SEE NOTATION	CTC	TWP 131 N	ROUTE: CA7B
STAKED BY: RF DATE: 3-9-2015	PROJECT: MN 537	RNG 30 W	
REV. REV.	EXCHANGE: Randall	SEC. 29/32	SHEET: 4 OF
AS BUILT BY: DATE:	TOWNSHIP: CUSHING	CO. Morrison	SERVICE AREA: Randall

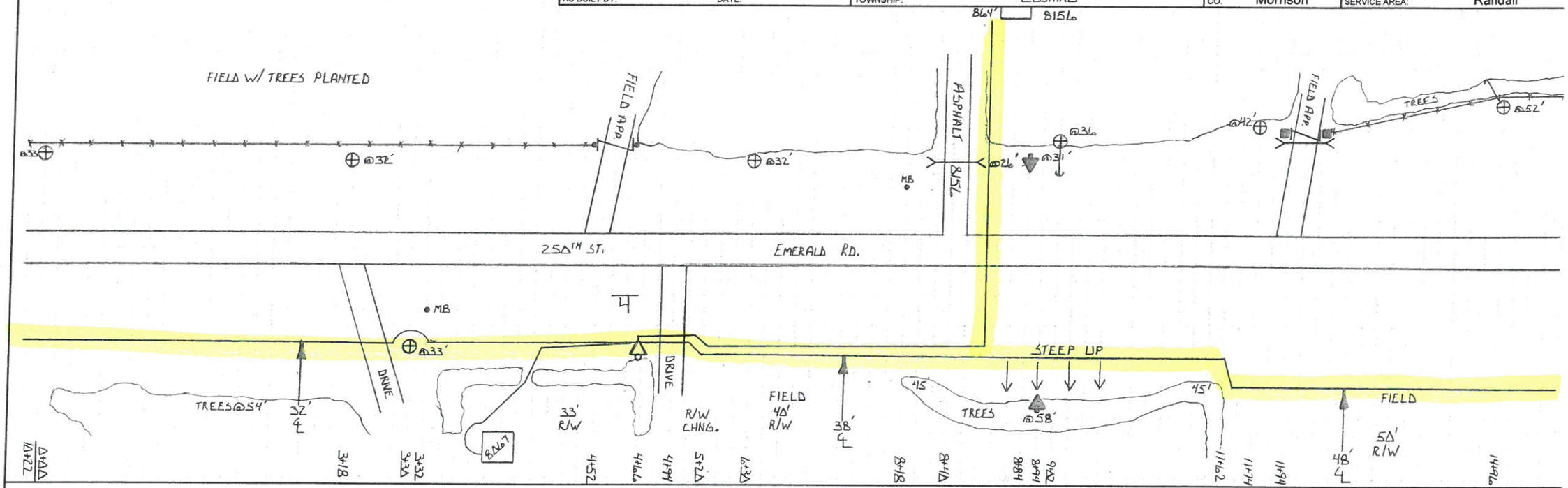

HOUSING NO.	BA	BDO	BFO	BH	BM	HBF	HO	NID	SUB NO.	SE	UD	UO
	3	5 (AGS)	96		2 (5A/B) 53A 100 (MD) 61 (3)		-1	3		B 4		
4	1	1	1170		1 1		2	1	8067	268		
					100 36			1	8156	8164		
	1	1	1170		1 1 100 36		2	2		1132		

DISTANCE FROM ℄ ROAD: SEE NOTATION	CTC	TWP 131 N	ROUTE: CA7B
STAKED BY: RF DATE: 3-10-2015	PROJECT: MN 537	RNG 30 W	
REV. REV.	EXCHANGE: Randall	SEC. 29/32	SHEET: 5 OF
AS BUILT BY: DATE:	TOWNSHIP: CUSHING	CO. Morrison	SERVICE AREA: Randall

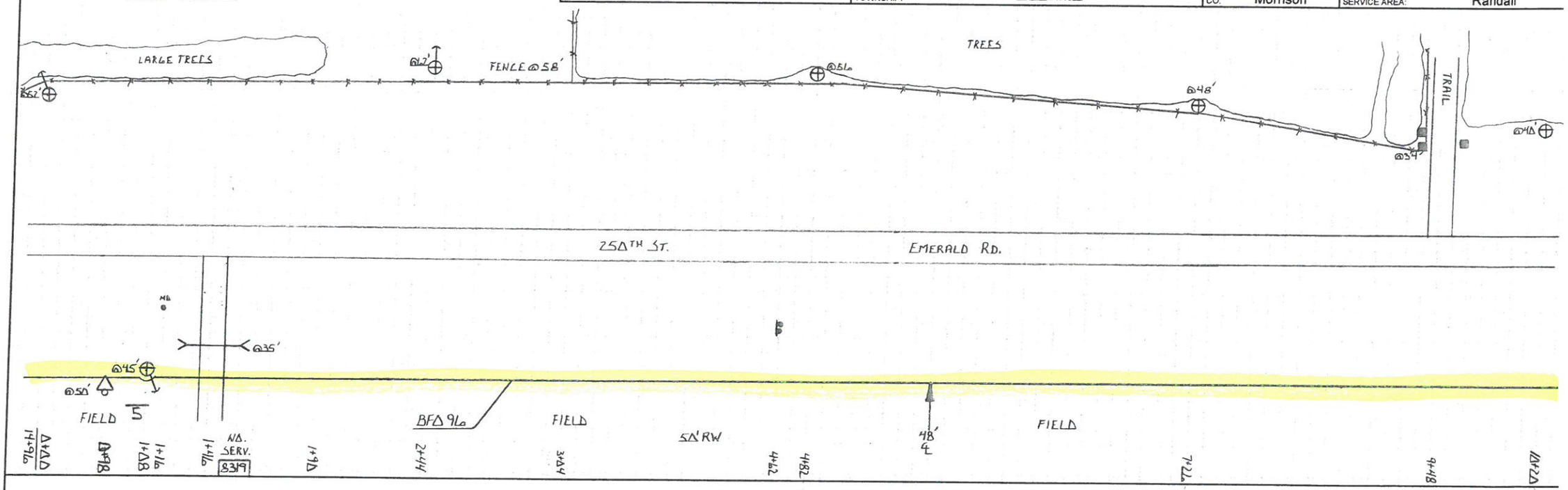

HOUSING NO.	BA	BDO	BFO	BH	BM	HBF	HO	NID	SUB NO.	SE	UD	UO	
	3	5 (AGS)	96		2 (5/8)(8) 53A		-1						
5	1	1	1206		1 1								
	1	1	1206		1 1								

DISTANCE FROM ℄ ROAD		CTC	TWP 131 N	ROUTE: COA7B
SEE NOTATION			RNG 30 W	
STAKED BY: RF	DATE: 3-10-2015	PROJECT: MN 537	SEC. 29/32	SHEET: 6 OF
REV.	REV.	EXCHANGE: Randall	CO. Morrison	SERVICE AREA: Randall
AS BUILT BY:	DATE:	TOWNSHIP: CUSHING		

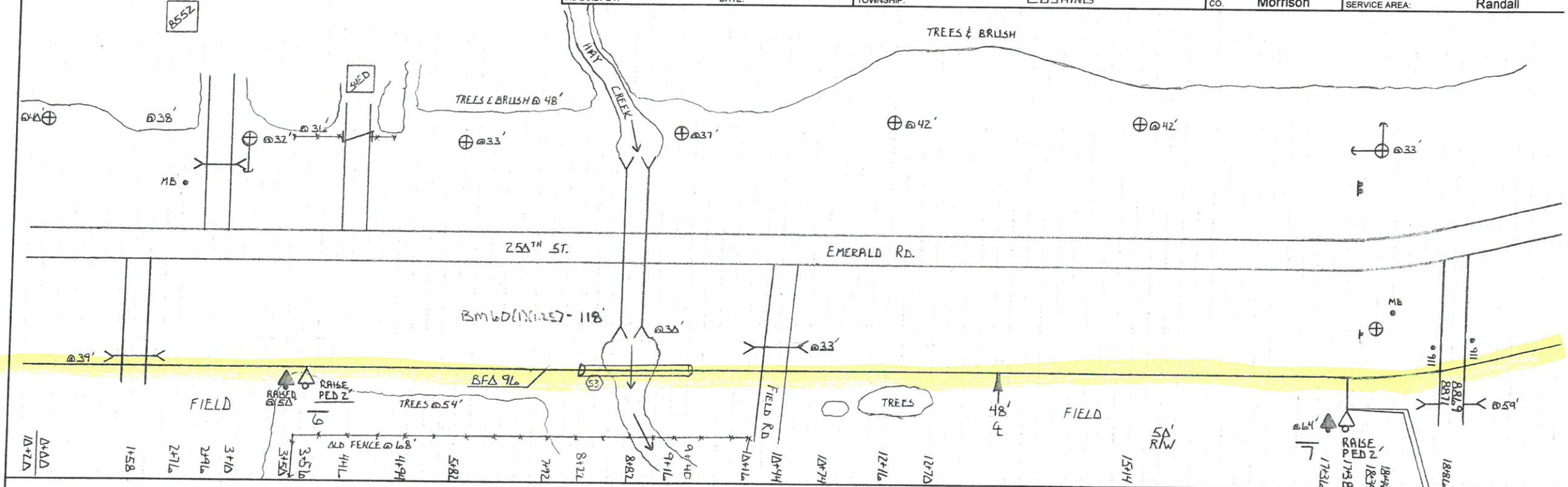

HOUSING NO.	BA	BDO	BFO	BH	BM	HBF	HO	NID	SUB NO.	SE	UD	UO
	4	5 (AS)	96		2 (5/8)(R) 53 53A 60 (1)(1.25) 81		-1	3		B 4		
6	1	1	1362		1 1							
7	1	1	1488		1 1 1 118 1		2	1 1	8871 8869	556 822		
	2	2	2850		2 1 1 118 2		2	2		1378		

DISTANCE FROM ℄ ROAD: SEE NOTATION	CTC	TWP 131 N	ROUTE: C.0A7B
STAKED BY: RF DATE: 2-1Δ-2Δ15	PROJECT: MN 537	RNG 3Δ W	
REV. REV.	EXCHANGE: Randall	SEC. 29/28 32/33	SHEET: 7 OF
AS BUILT BY: DATE:	TOWNSHIP: CUSHING	CO. Morrison	SERVICE AREA: Randall

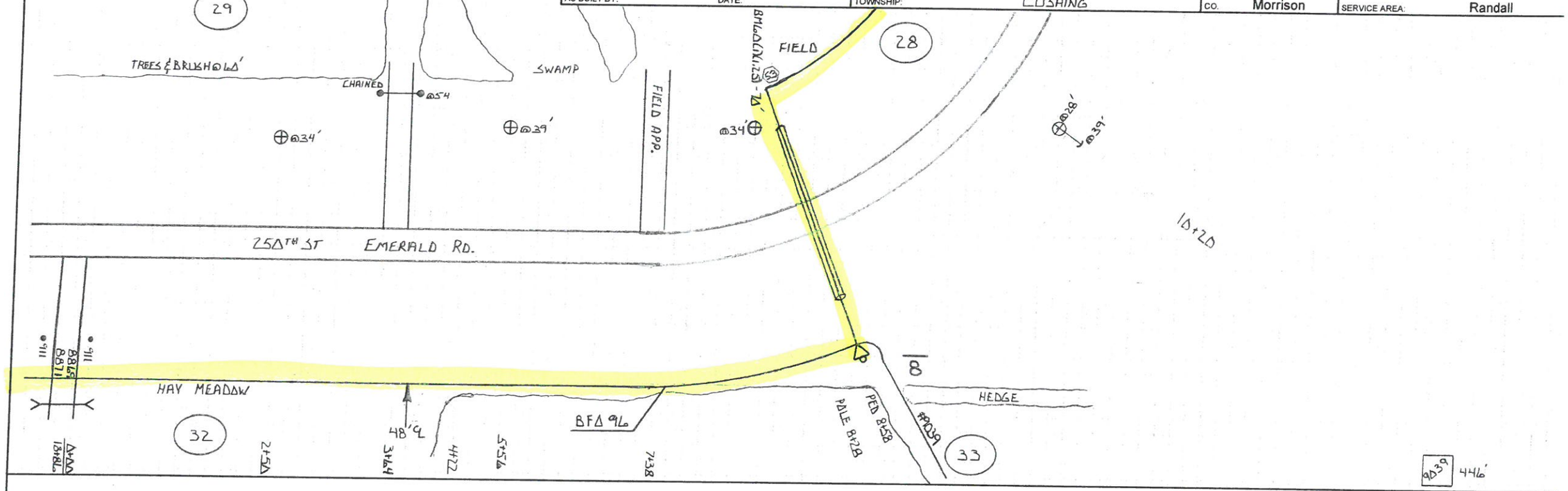

HOUSING NO.	BA	BDO	BFO	BH	BM	HBF	HO	NID	SUB NO.	SE	UD	UO	
	3	5 (A,B,S)	96		2 (S/B/8) 53A 61 (3)		-1	3		B4			
B	1	1	1Δ92		1 1 6		1	1	9Δ39	446			
	1	1	1092		1 1 6		1	1		446			

DISTANCE FROM ℄ ROAD		CTC	TWP 131 N	ROUTE: C0A7B
SEE NOTATION			RNG 30 W	
STAKED BY: RF	DATE: 3-10-2015	PROJECT: MN 537		SHEET: 8 OF
REV.	REV.	EXCHANGE: Randall	SEC. 28	
AS BUILT BY:	DATE:	TOWNSHIP: CUSHING	CO. Morrison	SERVICE AREA: Randall

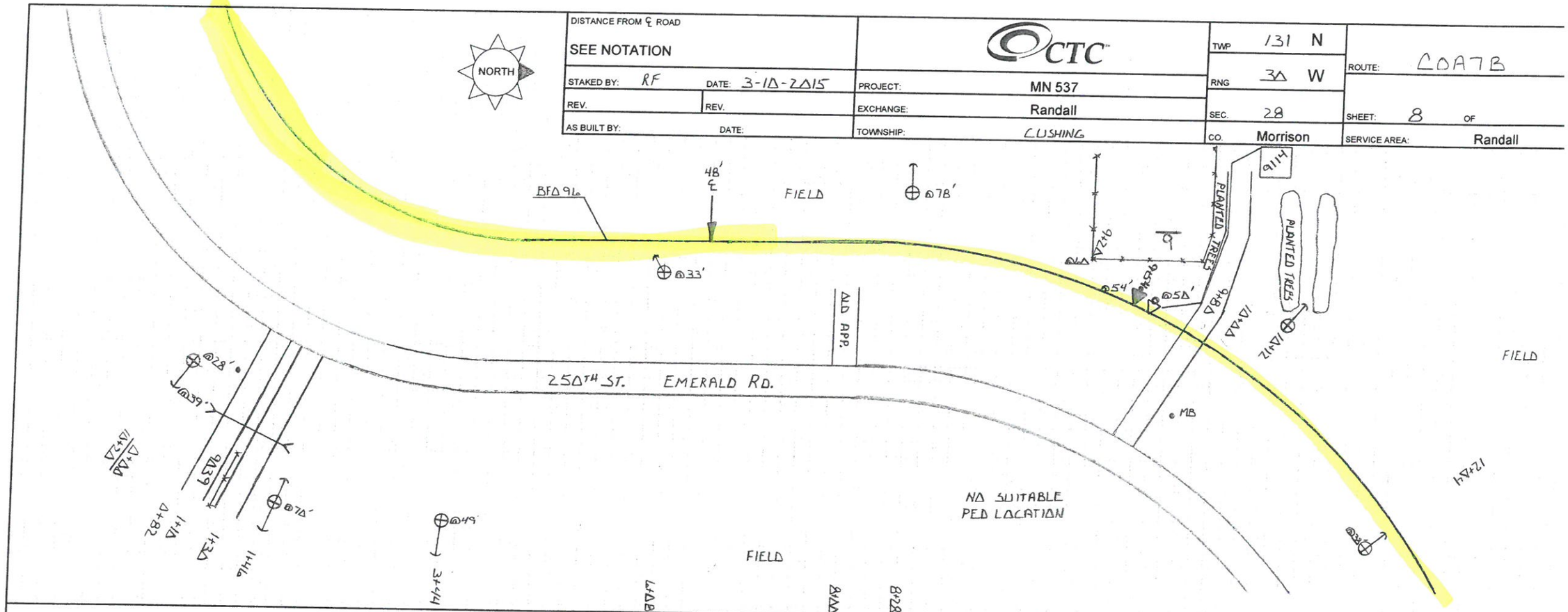

HOUSING NO.	BA	BDO	BFO	BH	BM	HBF	HO	NID	SUB NO.	SE	UD	UO
	3	5 (AGS)	96		2 (5/8)(8) 53 60 (1)(1.25) 53 A		-1	3		B4		
9	1	1	1292		1 1 70 1		1	1	9114	814		
	1	1	1292		1 1 70 1		1	1		814		

DISTANCE FROM ℄ ROAD		CTC	TWP 131 N	ROUTE: CA7B
SEE NOTATION			RNG 30 W	
STAKED BY: RF	DATE: 3-10-2015	PROJECT: MN 537		
REV.	REV.	EXCHANGE: Randall	SEC. 28	SHEET: 9 OF
AS BUILT BY:	DATE:	TOWNSHIP: CUSHING	CO. Morrison	SERVICE AREA: Randall

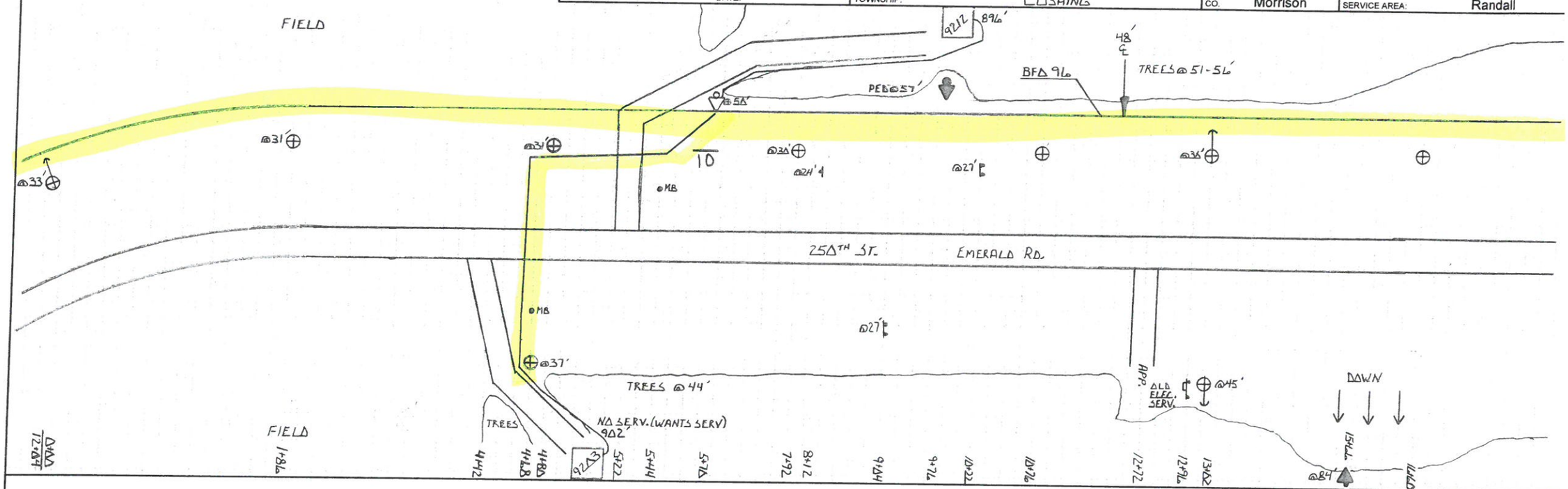

HOUSING NO.	BA	BDO	BFO	BH	BM	HBF	HO	NID	SUB NO.	SE	UD	UO
	3	5 (AGS)	96		2 (5/8)(8) 60 (1)(1.25) 61 (3)		-1	3 5		B 4		
1D	1	1	896		1 100 100		2	1 1	9212 9203	896 902		
	1	1	896		1 100 60		2	1 1		1798		

DISTANCE FROM ℄ ROAD		CTC	TWP 131 N	ROUTE: CDA7B
SEE NOTATION			RNG 30 W	
STAKED BY: RF	DATE: 3-11-2015	PROJECT: MN 537		
REV.	REV.	EXCHANGE: Randall	SEC. 28	SHEET: 10 OF
AS BUILT BY:	DATE:	TOWNSHIP: CUSHING	CO. Morrison	SERVICE AREA: Randall

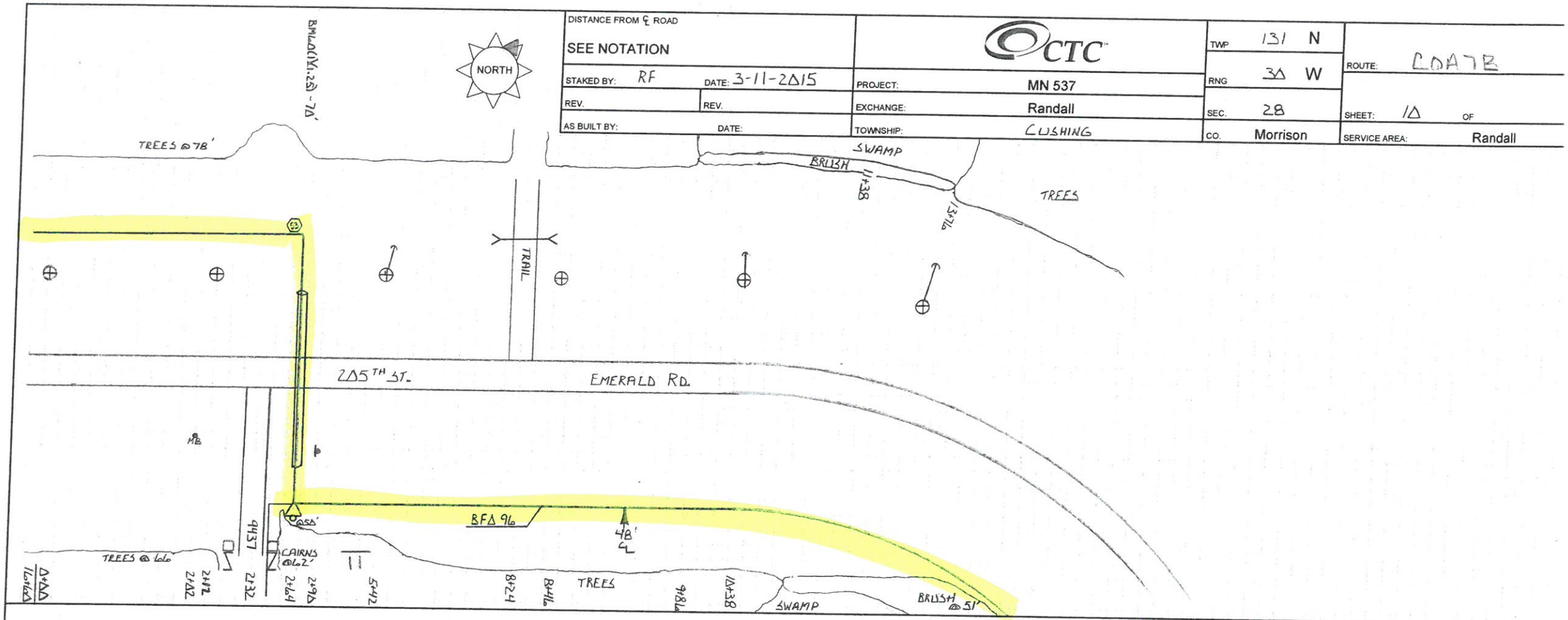

HOUSING NO.	BA	BDO	BFO	BH	BM	HBF	HO	NID	SUB NO.	SEB	UD	UO
	3	5 (AGES)	96		2 (5/8 X 8) 53 53A LD (1X1.25)		-1	3		4		
11	1	1	1532		1 1 1 70		1	1	9437	788		
	1	1	1532		1 1 1 70		1	1		788		

DISTANCE FROM ℄ ROAD		CTC	TWP 131 N	ROUTE: CDA7B
SEE NOTATION			RNG 30 W	
STAKED BY: RF	DATE: 3-11-2015	PROJECT: MN 537		
REV.	REV.	EXCHANGE: Randall	SEC. 28	SHEET: 11 OF
AS BUILT BY:	DATE:	TOWNSHIP: CUSHING	CO. Morrison	SERVICE AREA: Randall

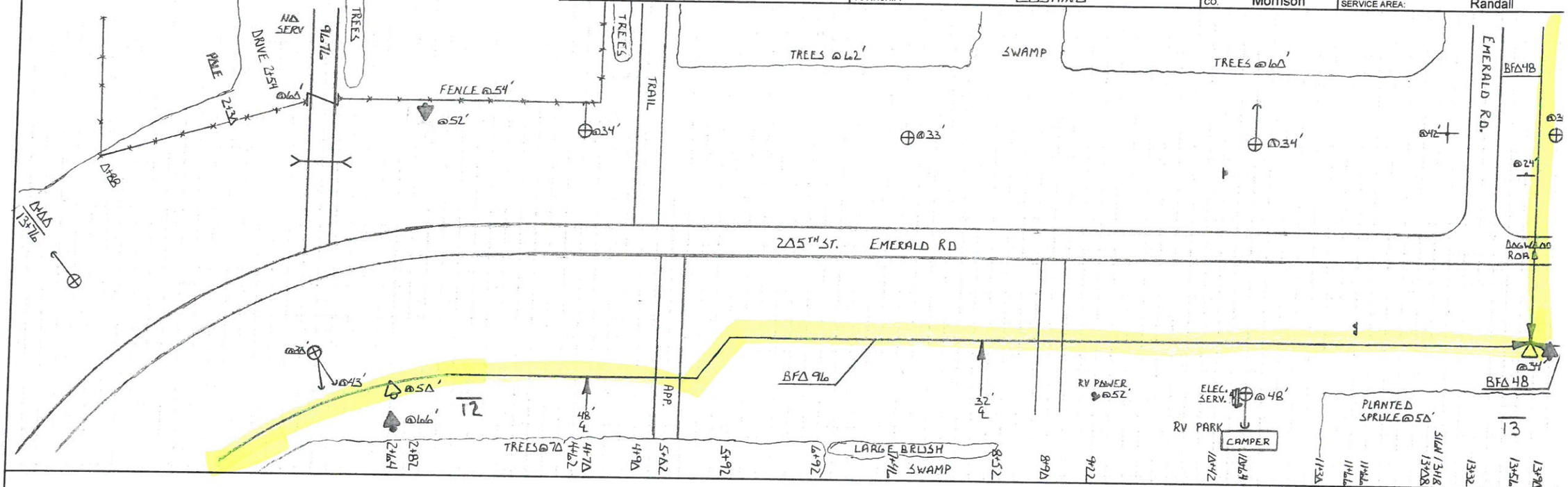

HOUSING NO.	BA	BDO	BFO	BH	BM	HBF	HO	NID	SUB NO.	SE	UD	UO	
	3	5 (AGS)	96		2 (5/8:18) 53A		-1						
12	1	1	14D6		1 1								
13	1	1	1222		1 1		72						
	2	2	2628		2 2		72						

DISTANCE FROM ℄ ROAD: SEE NOTATION	CTC	TWP 131 N	ROUTE: CA7B
STAKED BY: RF DATE: 3-11-2015	PROJECT: MN 537	RNG 30 W	
REV. REV.	EXCHANGE: Randall	SEC. 28	SHEET: 12 OF
AS BUILT BY: DATE:	TOWNSHIP: CUSHING	CO. Morrison	SERVICE AREA: Randall

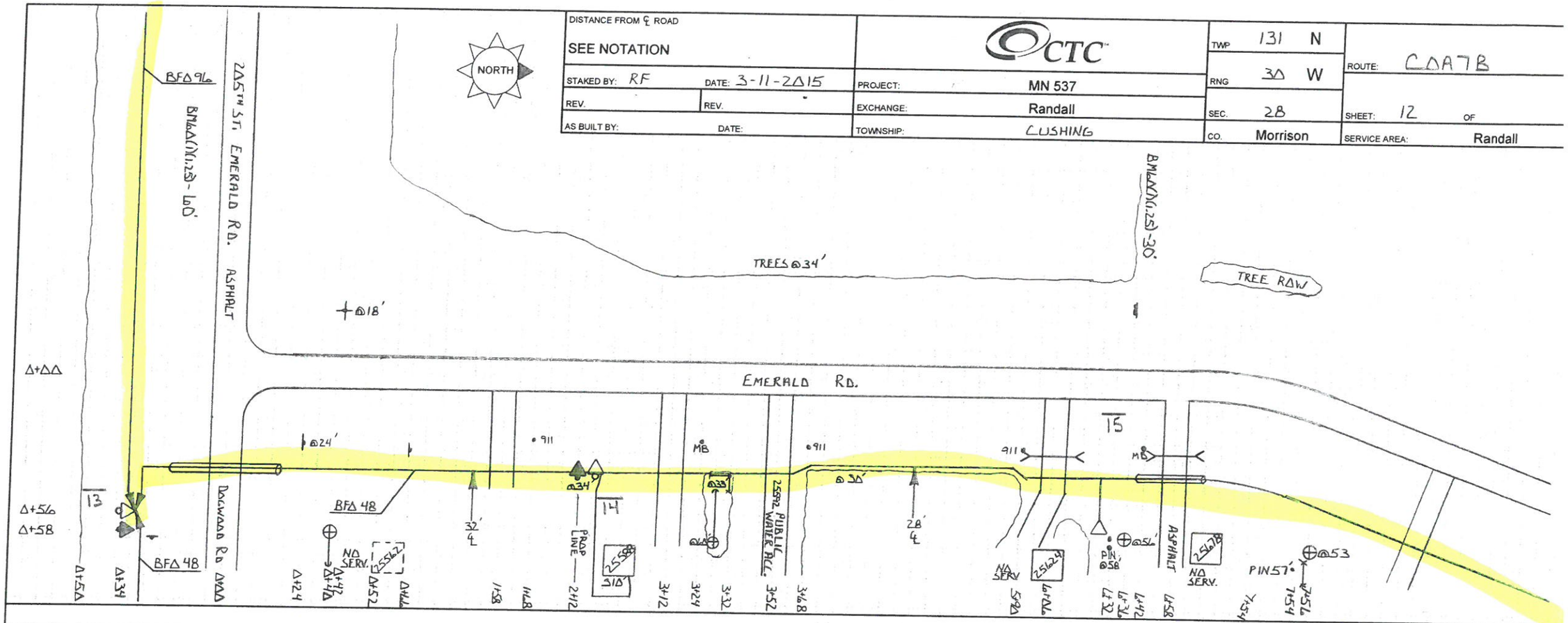

HOUSING NO.	BA	BDO		BFO	BH	BM			HBF	HO	NID	SUB NO.	SE	UD	UO
	3	5 (AGS)	5 (GS)	48		2 (5/8)(2)	60 (1)(1.25)	61 (3)		-1	3		84		
14	1	1		344		1	60	6		1	1	25588	310		
15			1	492		1									
	1	1	1	836		2	60	6		1	1		310		

DISTANCE FROM ℄ ROAD				TWP 131 N	ROUTE: CDA7B
SEE NOTATION		CTC		RNG 30 W	
STAKED BY: RF	DATE: 3-11-2015	PROJECT:	MN 537	SEC. 28	SHEET: 13 OF
REV.	REV.	EXCHANGE:	Randall	CO. Morrison	SERVICE AREA: Randall
AS BUILT BY:	DATE:	TOWNSHIP:	CUSHING		

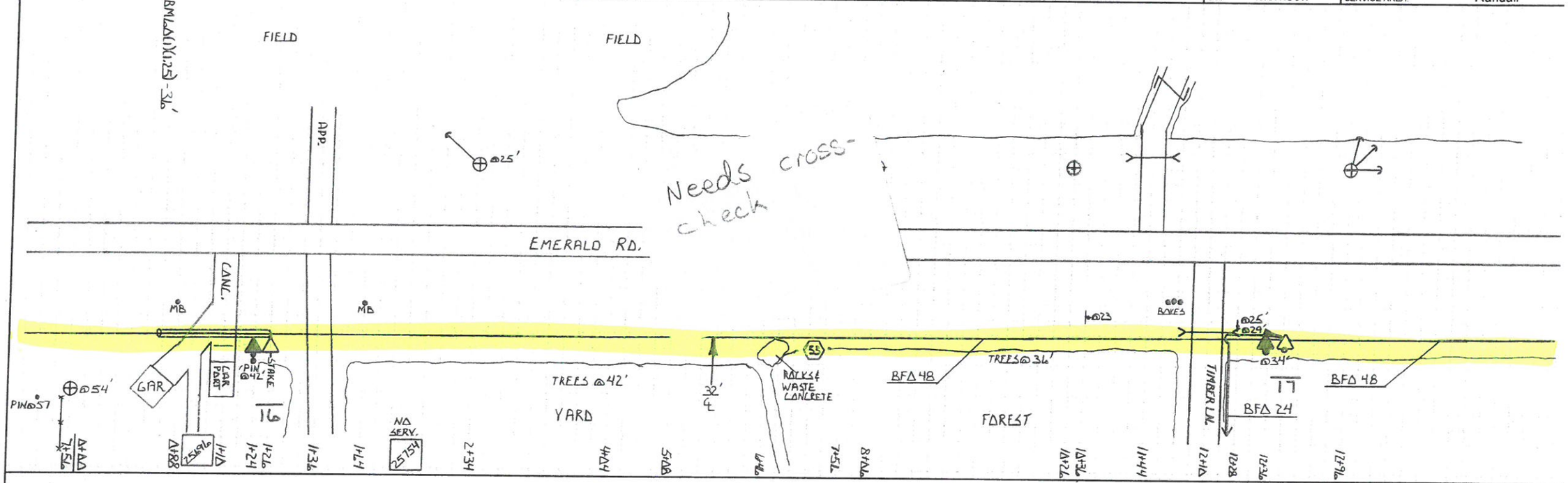

HOUSING NO.	BA	BDO			BFO				BH	BM						HBF		HO		NID		SUB NO.	SE		UD		UO		
	3	5 (AGS)	5 (GS)		48					2 (5A)(R)	53	60 (1)(1.25)	61 (3)					-1					B4						
16			1		320					1		30 36						1				256960							
17	1	1			1188					1	1							9											
	1	1	1		1508					2	1	66						10											

DISTANCE FROM ℄ ROAD: SEE NOTATION	CTC	TWP 131 N	ROUTE: C0A7B
STAKED BY: RF DATE: 3-12-2015	PROJECT: MN 537	RNG 30 W	
REV. REV.	EXCHANGE: Randall	SEC. 28/27	SHEET: 14 OF
AS BUILT BY: DATE:	TOWNSHIP: CUSHING	CO. Morrison	SERVICE AREA: Randall

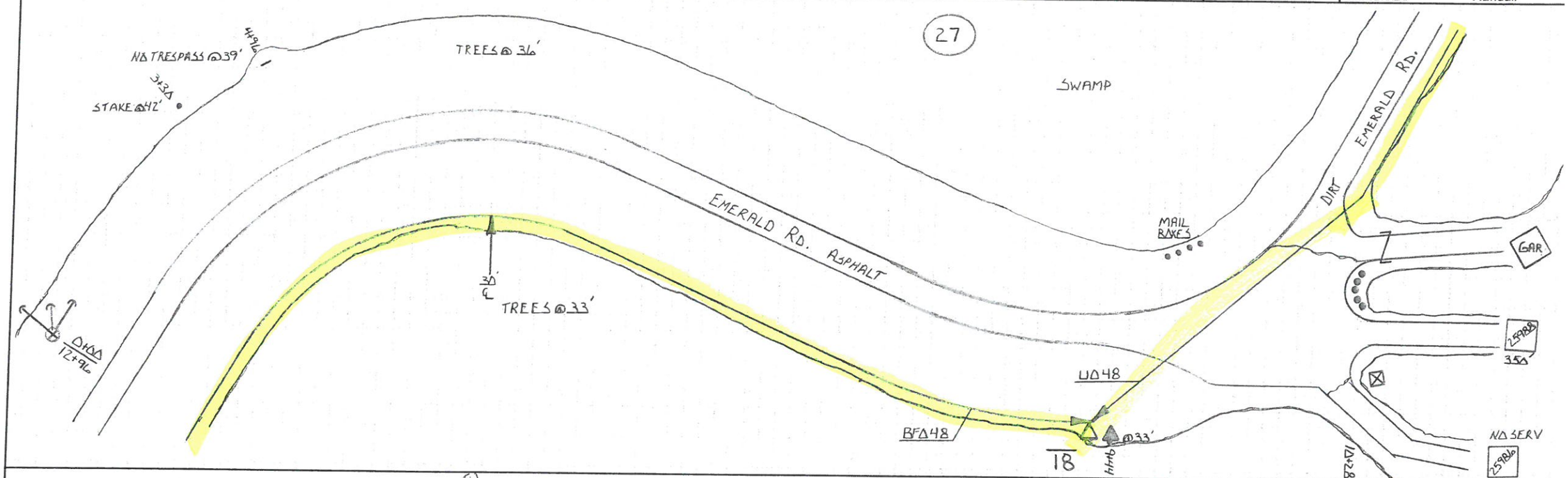

HOUSING NO.	BA	BDO	BFO	BH	BM	HBF	HO	NID	SUB NO.	SE	UD	UO
	3	5 (AGS)	48		2 (5/8)(8) 53A 60 (1)(1)		-1	3		B 4		
18	1	1	1082		1 1 322		1	1	25988	350		
	1	1	1082		1 1 322		1	1		350		